

13	14
12	11
1	2

14


13

11

12

2

1



6

5

7

8

18

17

21

22

28

27

33

34

16

17

18

21

20

19

28

29

Streams, except in the vicinity of irrigated land are sketched in approximate location.

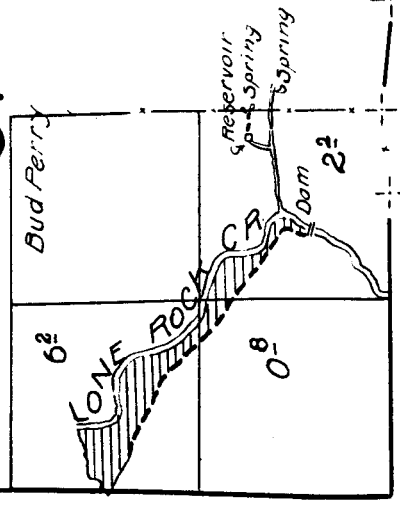
30

33

32

Surveyed June 4, 1985.

31



15

14

13

22

23

24

25

36

26

35

27

34

17

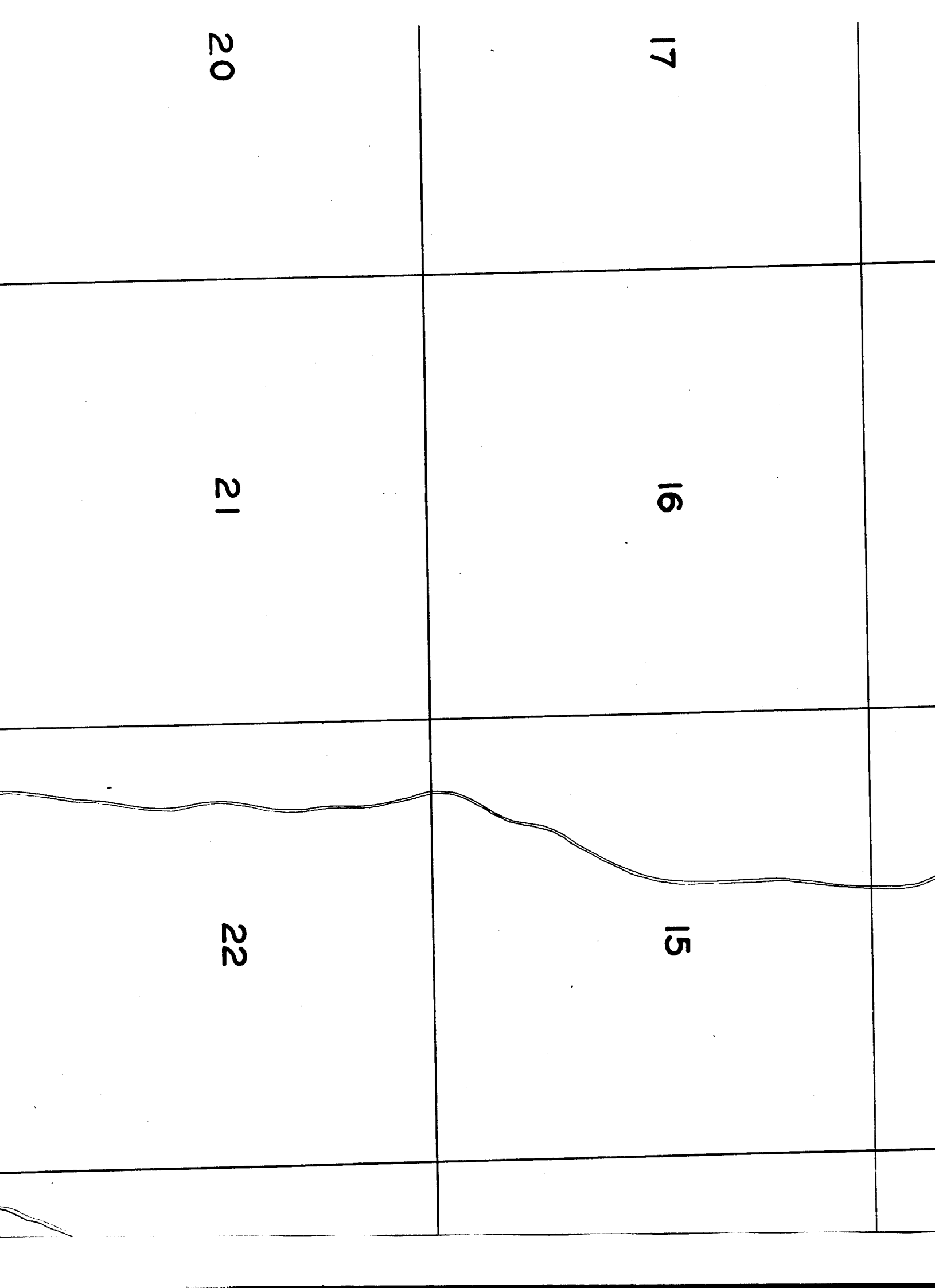
16

15

20

21

22



TOWNSHIP 5S. RANGE 24E.

