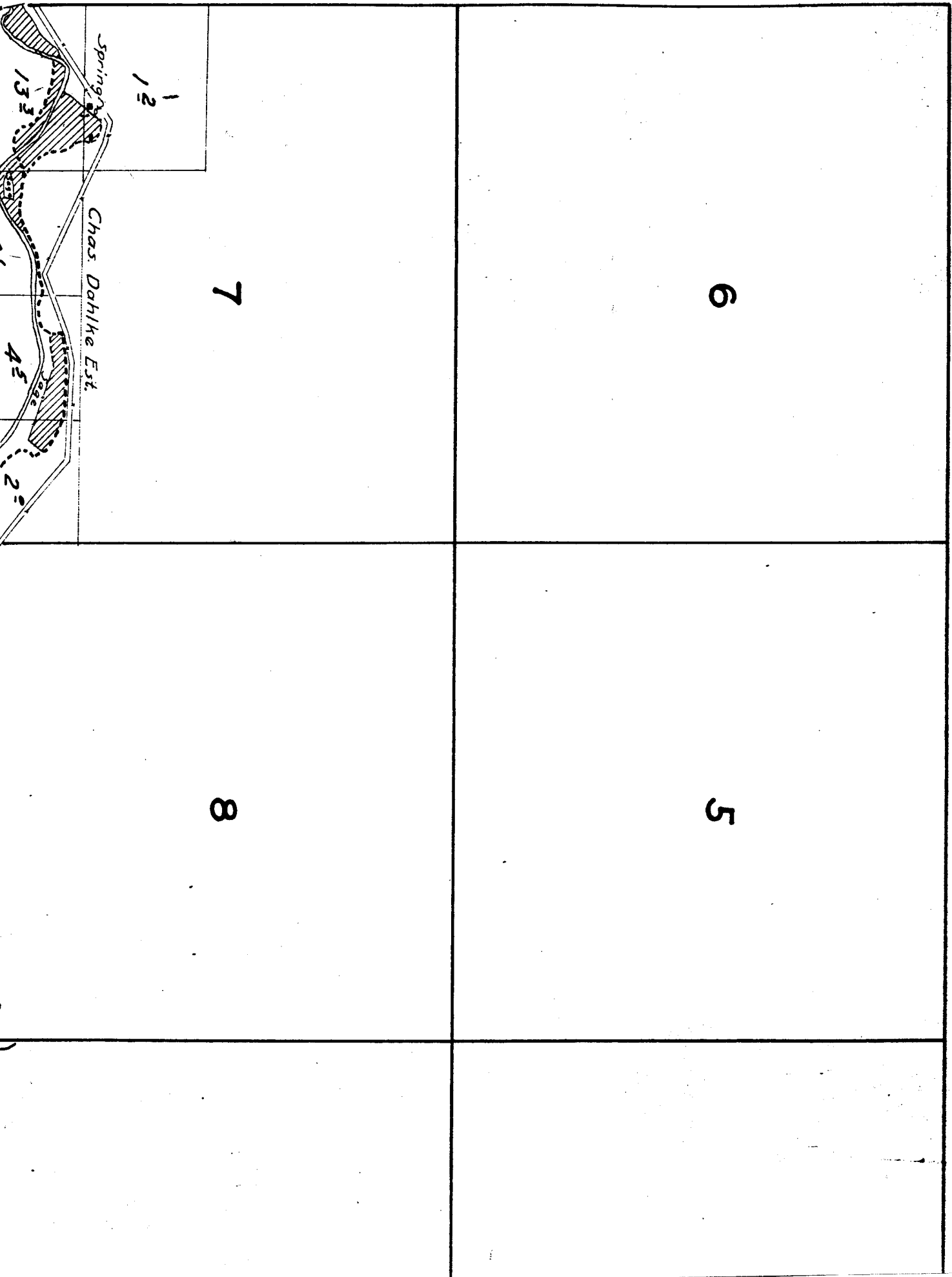
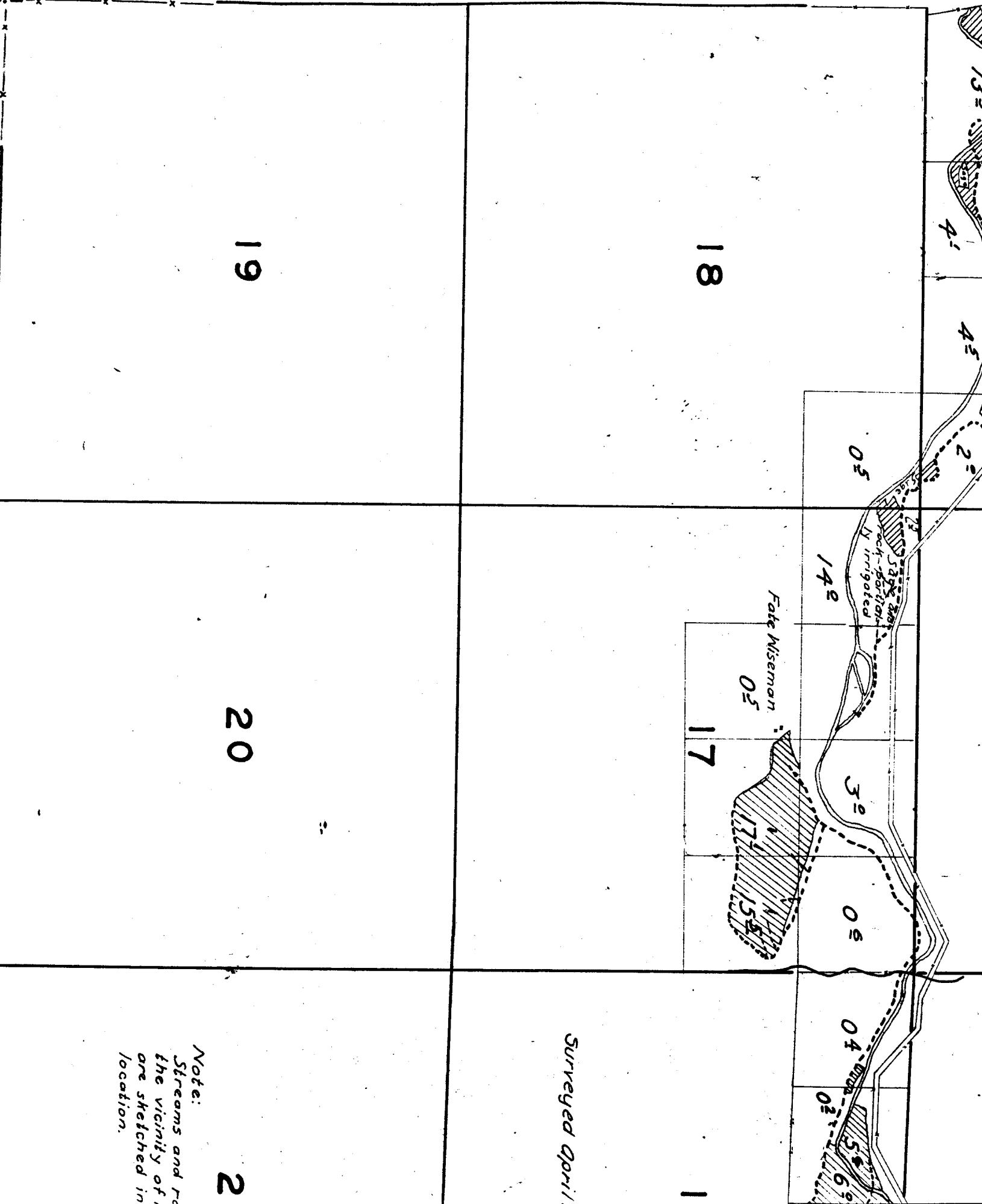
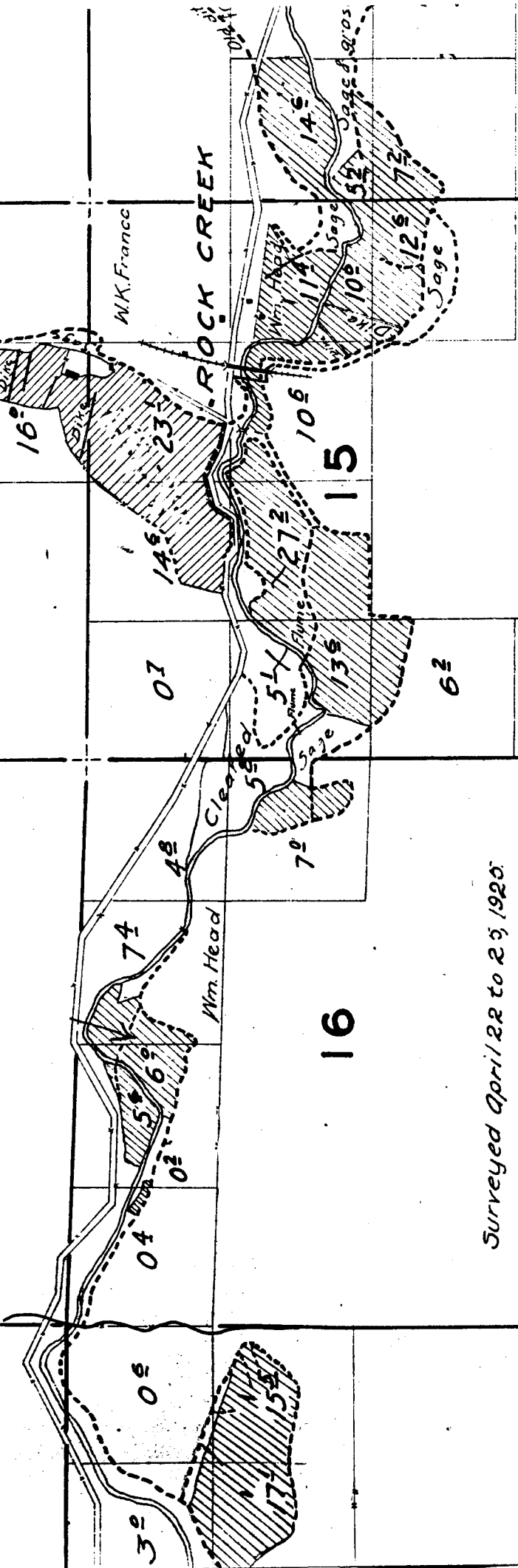


TOWNS





2



Surveyed April 22 to 25 1920.

21

Note:  
Streams and roads, except in  
the vicinity of irrigated land,  
are sketched in approximate  
location.

22

27

34

28

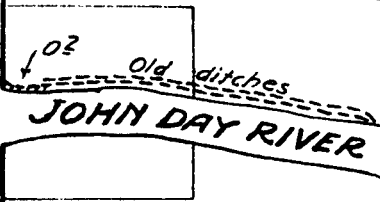
33

19

20

30

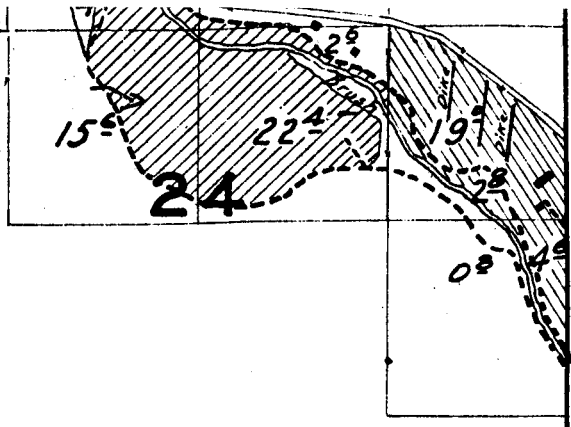
29



31

32

23



26



25

35

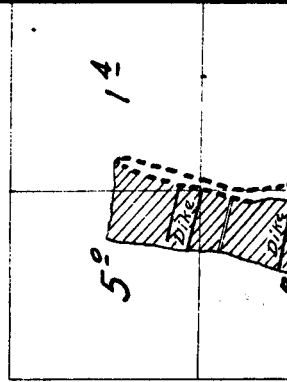
36

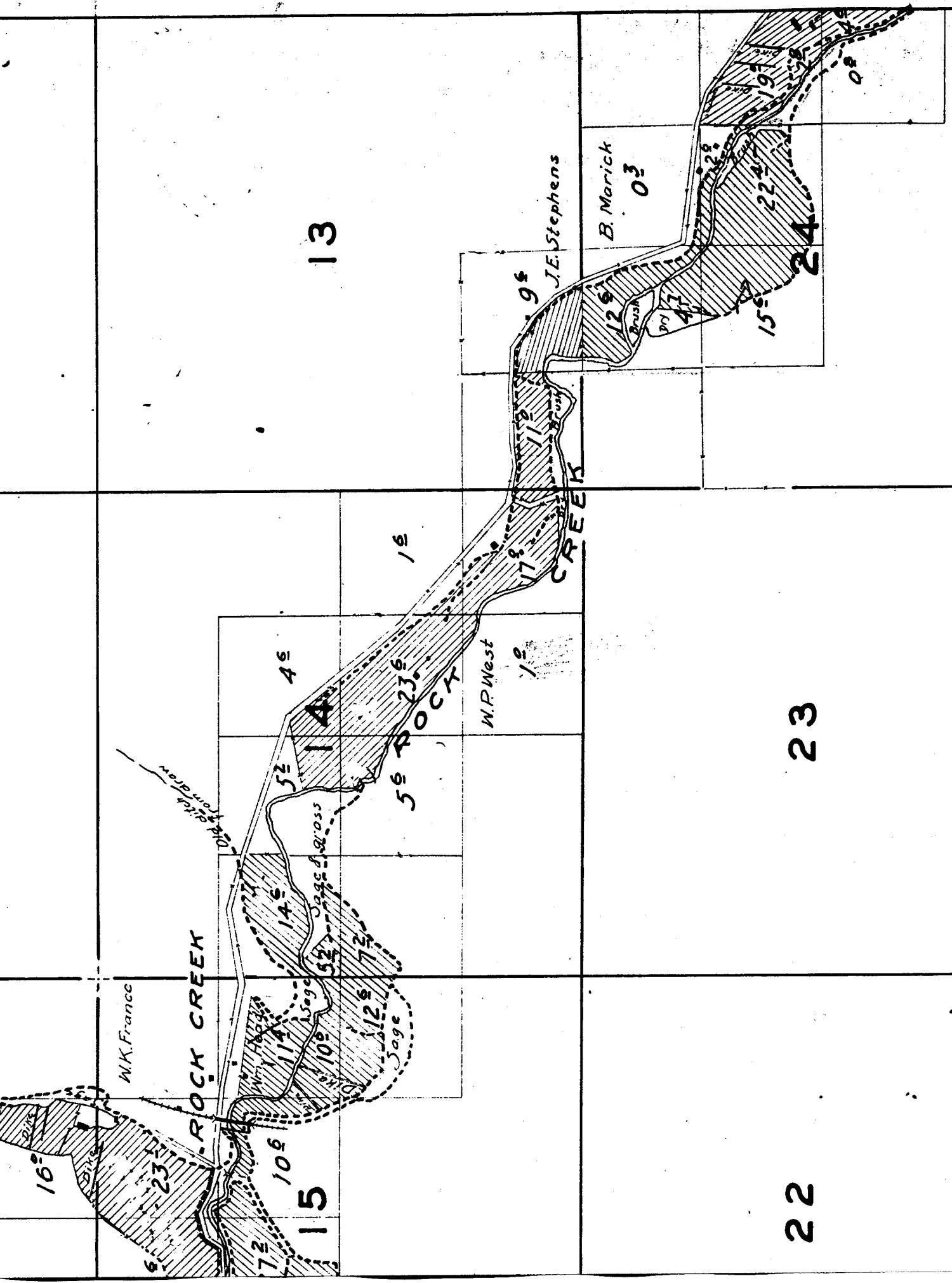
ANGE 20 E.

4-2-1

3	2	1
---	---	---

10	11	12
----	----	----





23

22



# TOWNSHIP 1 N., RANGE 20 E

4

3

9

10

