

TOWNSHIP 6 S. RANGE 21 E.

4

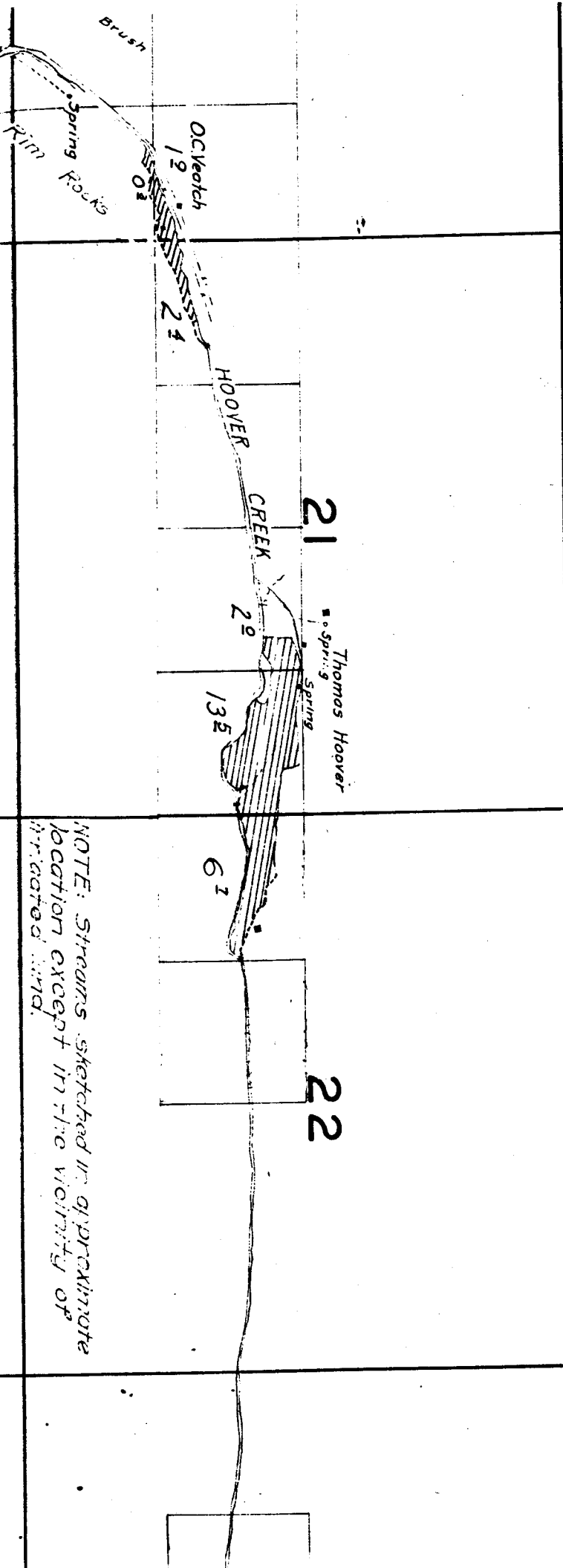
3

9


10

16

15



NOTE: Streams sketched in approximate location except in the vicinity of irrigated land.



NOTE: Streams sketched in approximate location except in the vicinity of irrigated land.

28

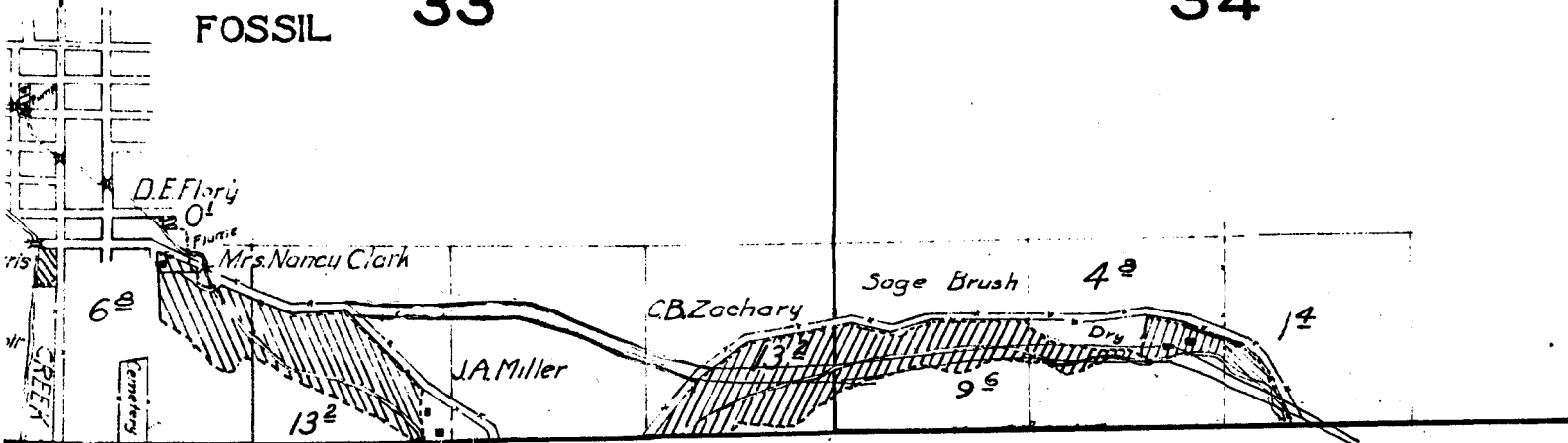
27

Surveyed Nov. 12, 14, 20, & 21, 1925.

FOSSIL

33

34



2

1

11

12

14

13

30

28

Lot 3
Lot 4

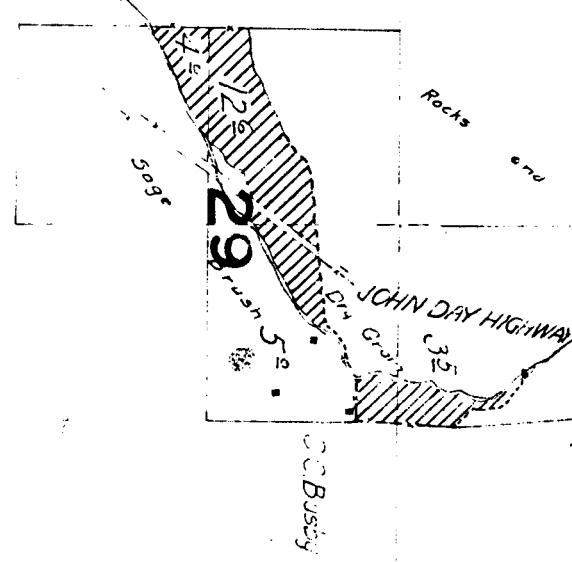


31

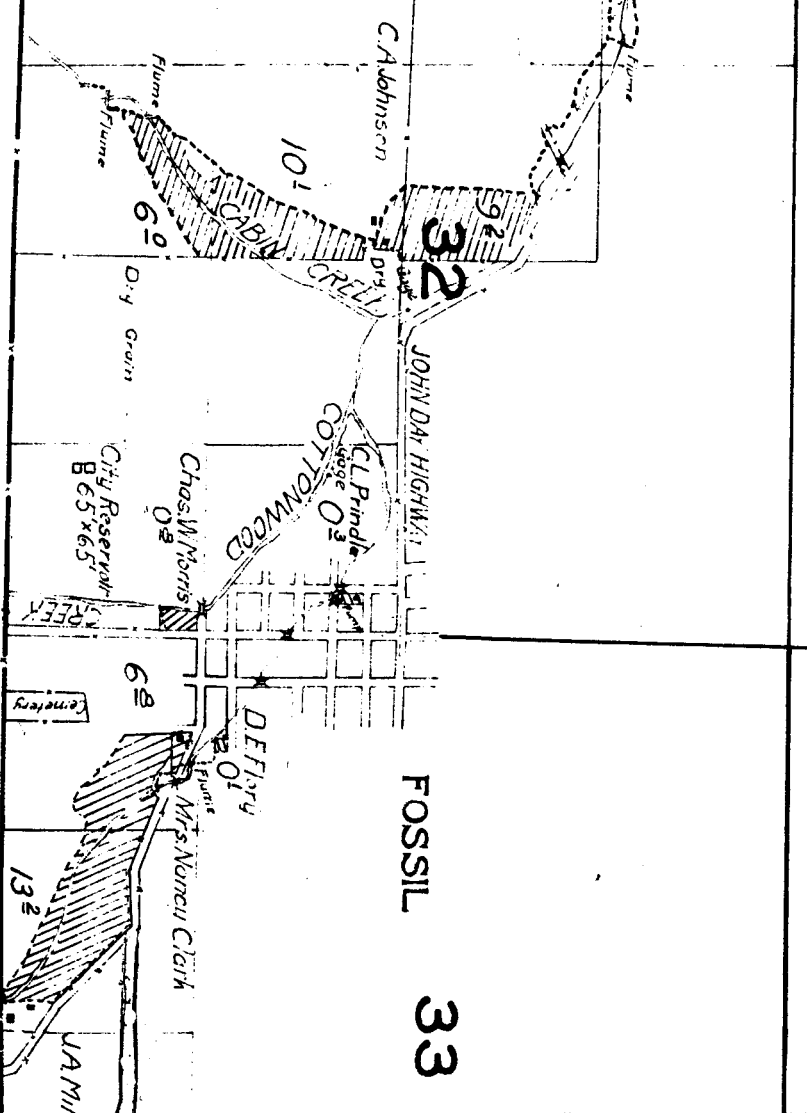
32

FOSSIL

33



Surveyed Nov. 12, 14, 2



18

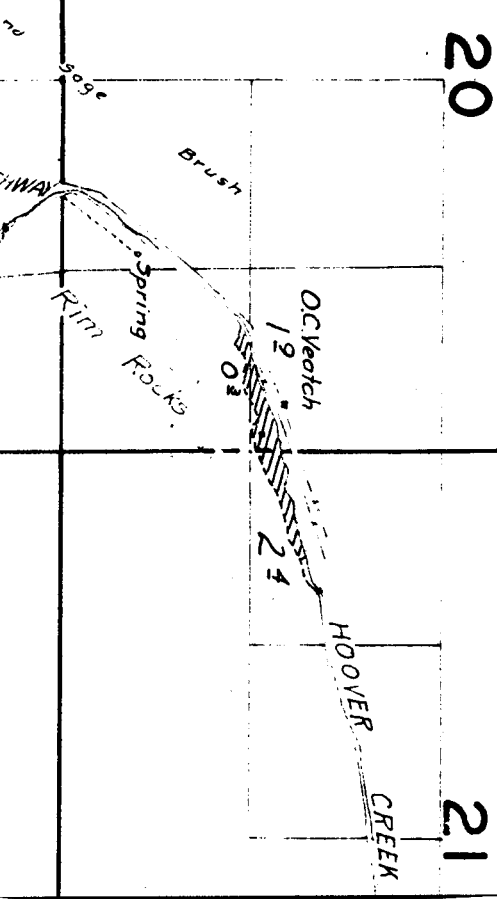
17

16

19

20

21



15

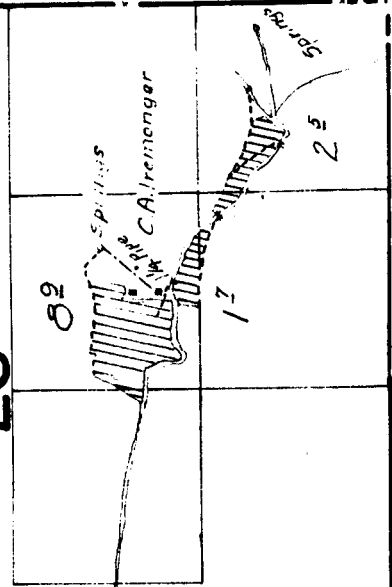
14

13

22

23

24



sketched in approximate
at in the vicinity of

27

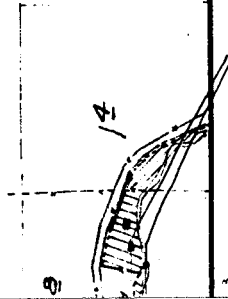
26

25

34

35

36



6

5

7

8

18

17