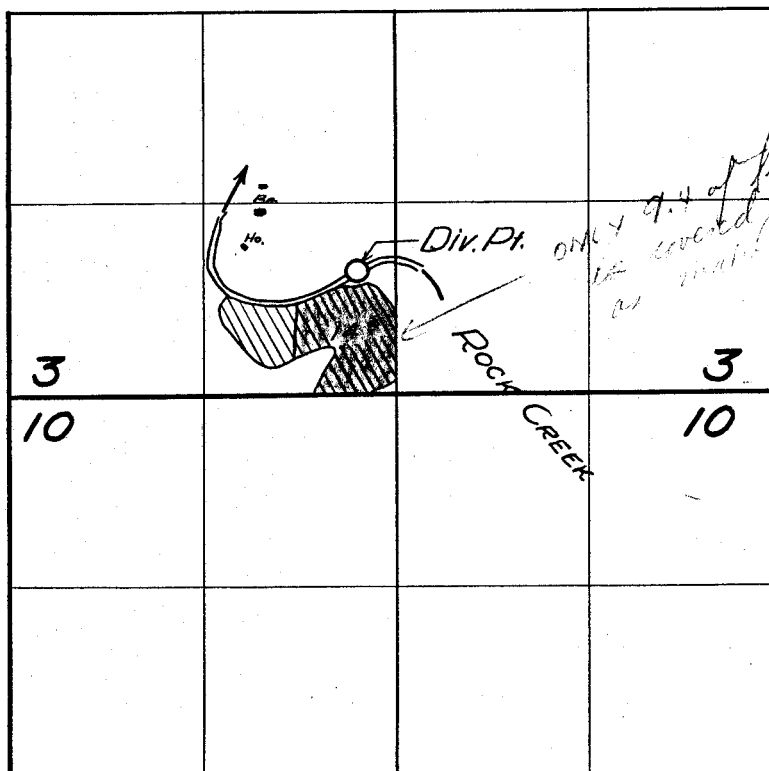


TRAN I-13

SP 0.4617 P 327

T. 1 S. R. 21 E. W. M.



**FINAL PROOF SURVEY**  
UNDER

Transfer No. .... I-13 .....

IN NAME OF

**R. E. IRBY**

Surveyed 14 April 1955, by T. JONES

WAS C-25563

TRAN 9.4 AC

on Tran I-13

VOL 7 P. 327

10.3<sup>ac</sup> still on  
C-25563

AAF-6F-14

27

26

25

*Spring*

34

35

36

*1 roads, except in the  
rigged land, are sketched  
in the location.*

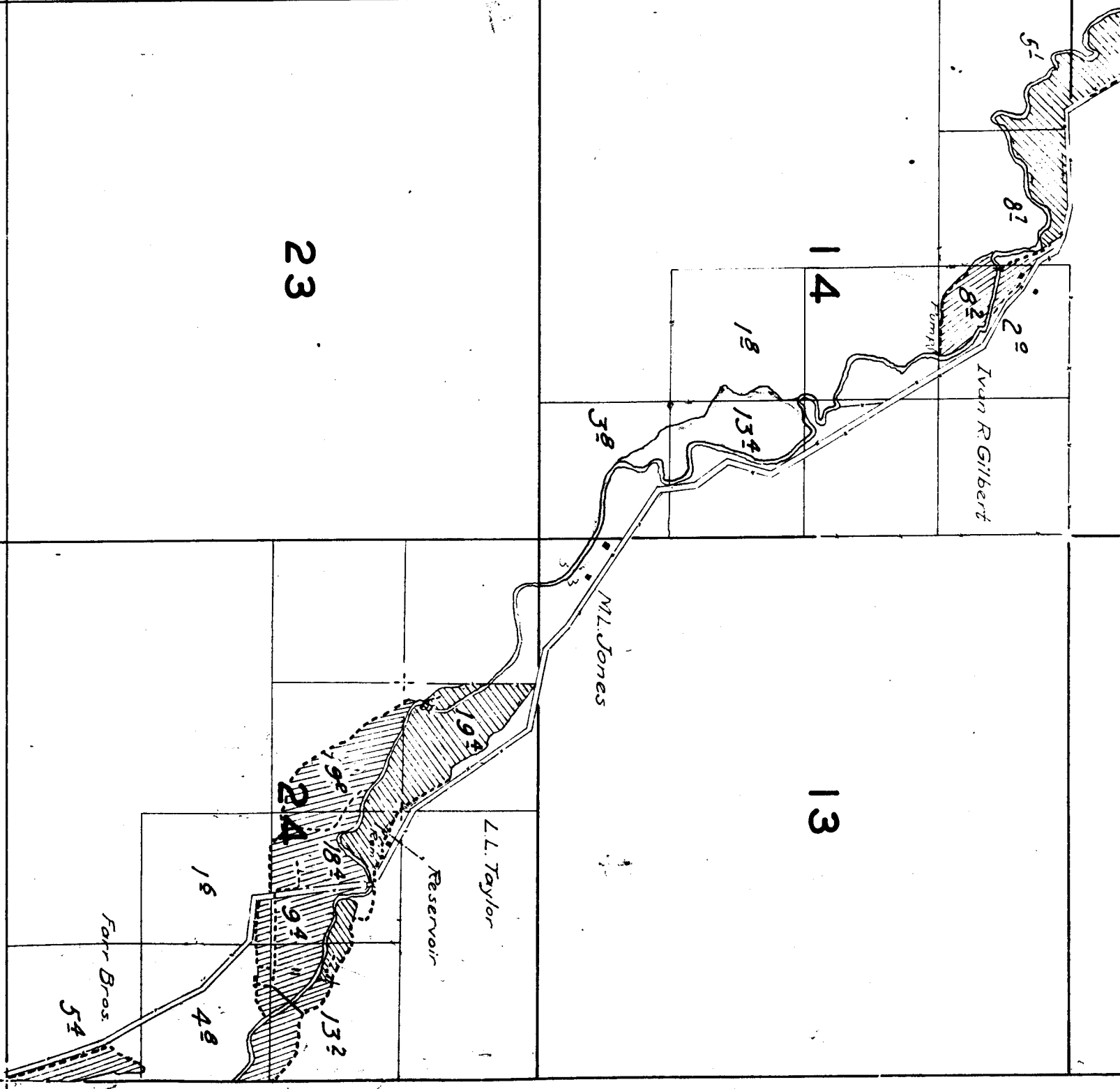
15

22

14

23

13



21

22

*Surveyed April 30 and May 1, 1926*

28

27

33

34

6

5

7

8

18

17

18

17

16

19

20

21

*Surveyed April 30am*

28

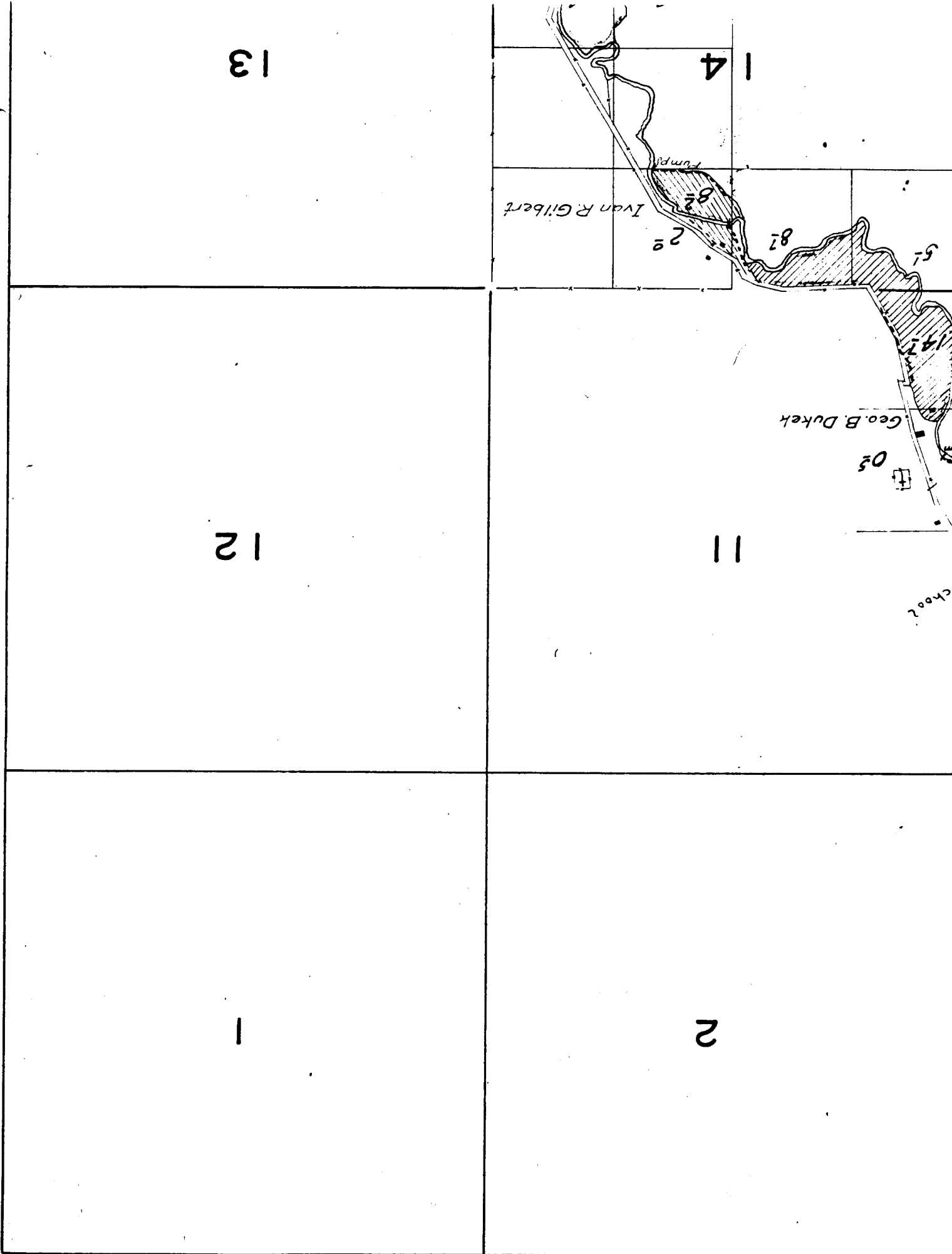
29

30

33

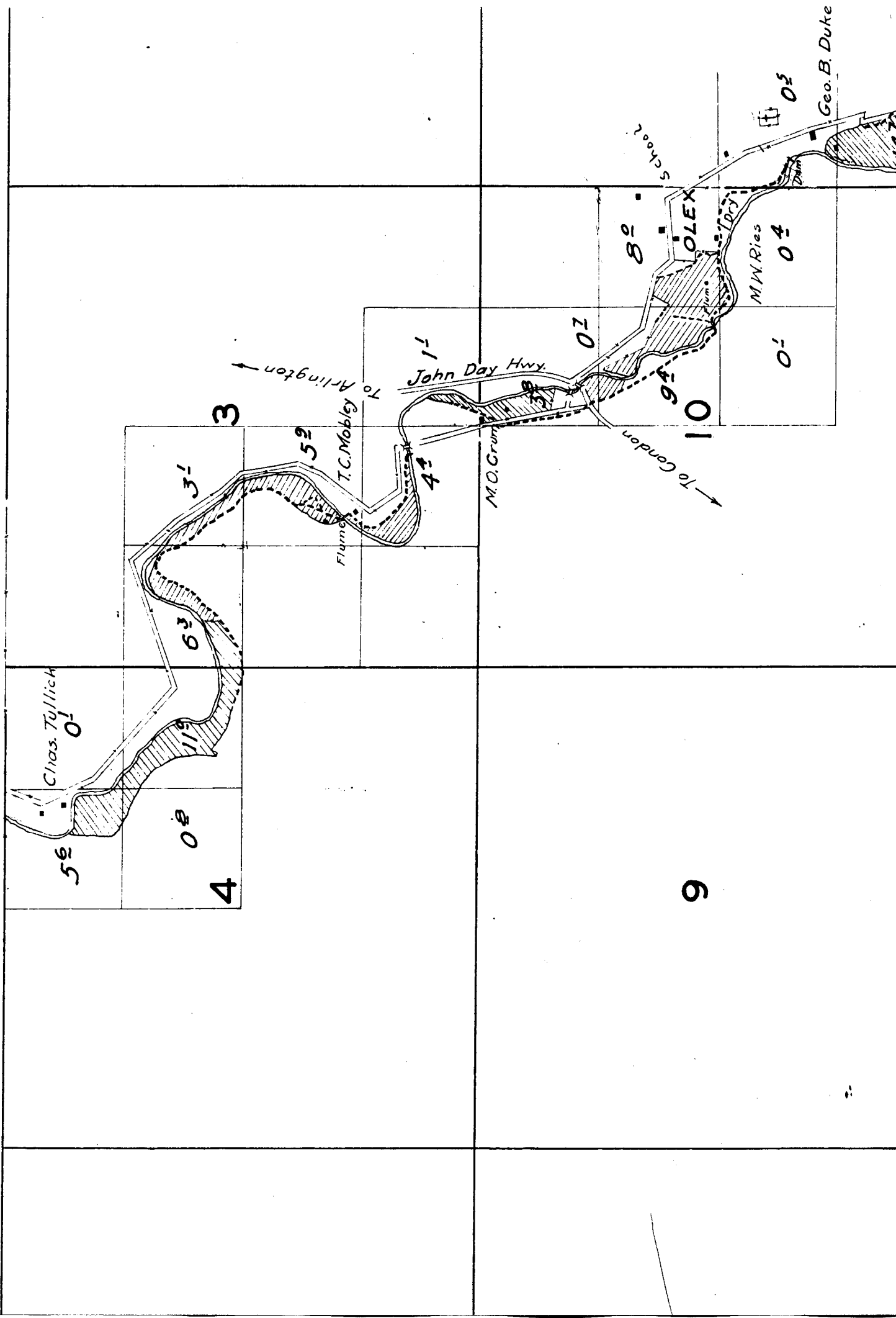
32

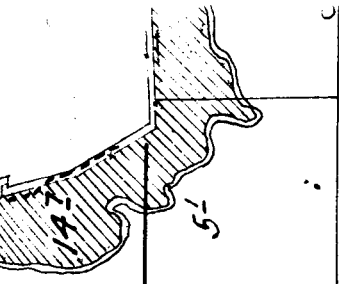
31





# TOWNSHIP 1 S., RANGE 21 E.





15

*Note:  
Streams and roads, except in the  
vicinity of irrigated land, are sketched  
in approximate location.*

22

16

21

*Surveyed April 30 and May 1, 1925*