

18


17

16

19

20

21



30

28

Lot 3

Lot 4

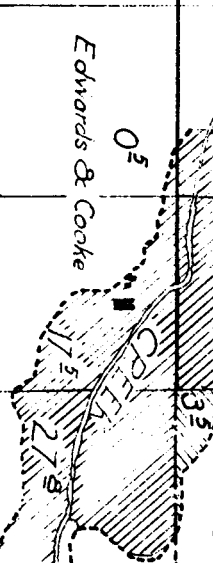
9 6 7 8
2 8

30° 23'

Edwards & Cooke

0 5

E. T. Topley



31

33

C. Johnson

10 1

32

JOHN DAY HIGHWAY

COTTONWOOD

C.L. Prindle

Chas. W. Morris

City Reserve

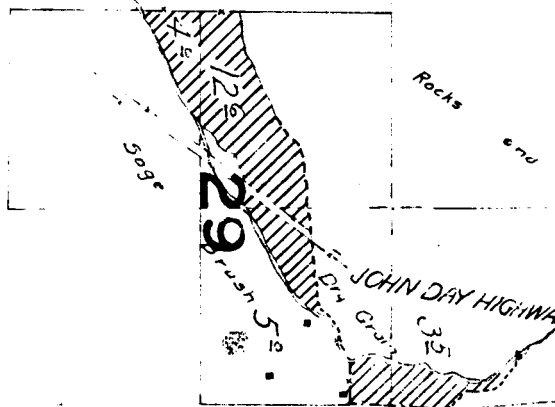
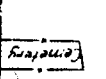
Dry Crum

6 5 x 6 5

DEFIERY

Mrs. Nancy Clark

FOSSIL



29

C.C. Busby

Surveyed Nov 12, 14, 2

2

1

11


12

14

13

21

22



NOTE: Streams sketched in approximate location except in the vicinity of irrigated land.

28

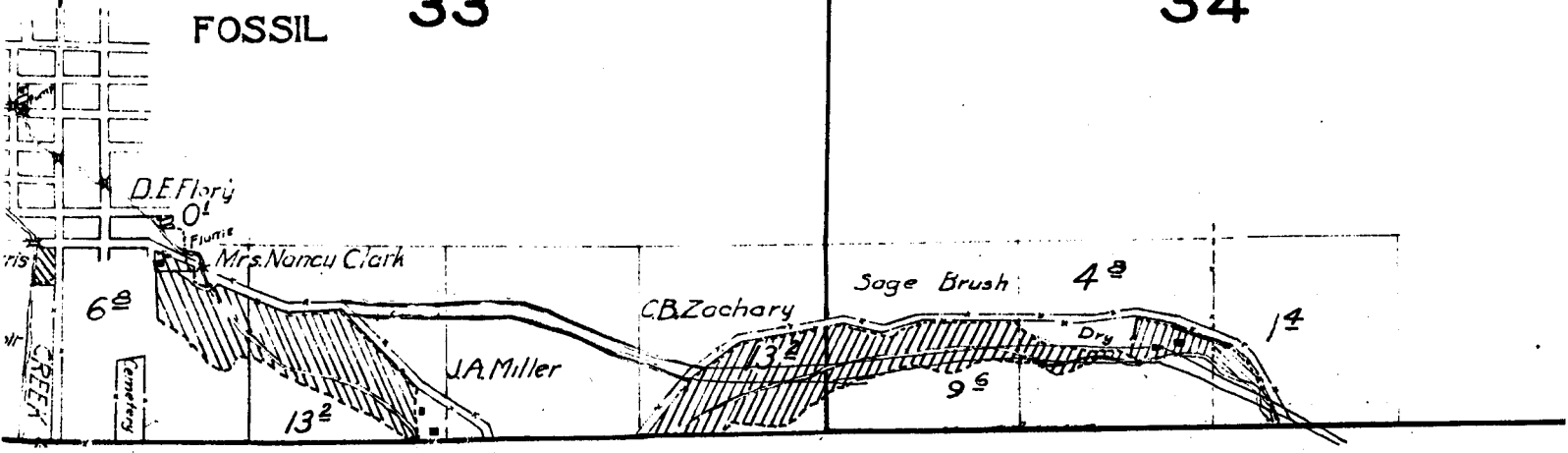
27

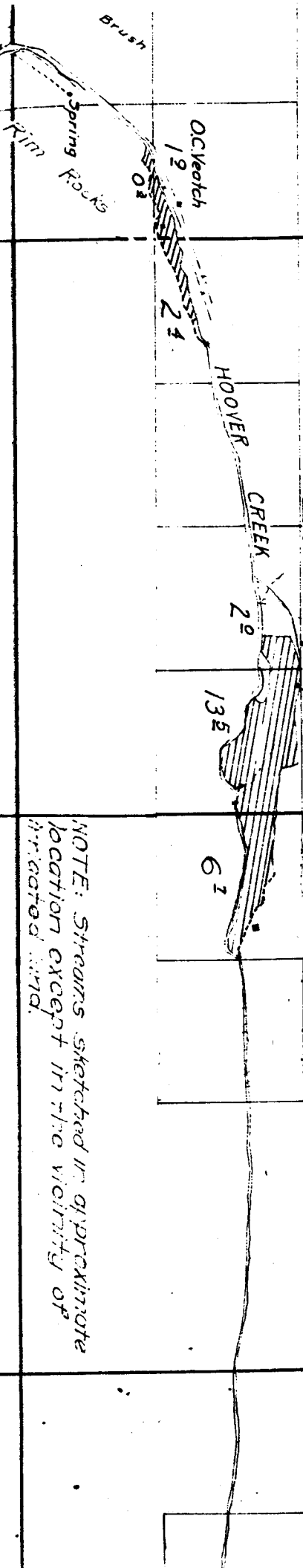
Surveyed Nov. 12, 14, 20, & 21, 1925.

FOSSIL

33

34





21

22

16

15

NOTE: Streams sketched in approximate location except in the vicinity of indicated area.

TOWNSHIP 6 S. RANGE 21 E.

4

3

9

10

6

5

7

8

18

17

15

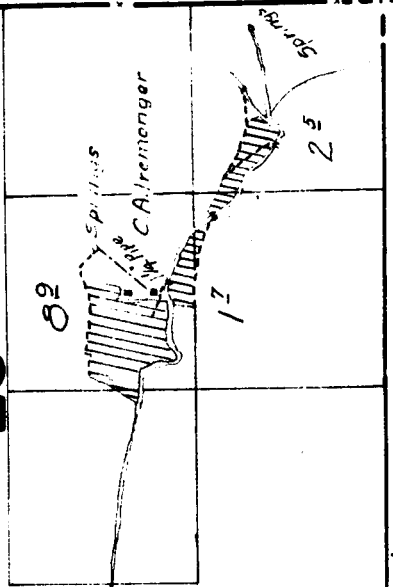
14

13

22

23

24



sketched in approximate
at in the vicinity of

27

26

25

34

35

36

