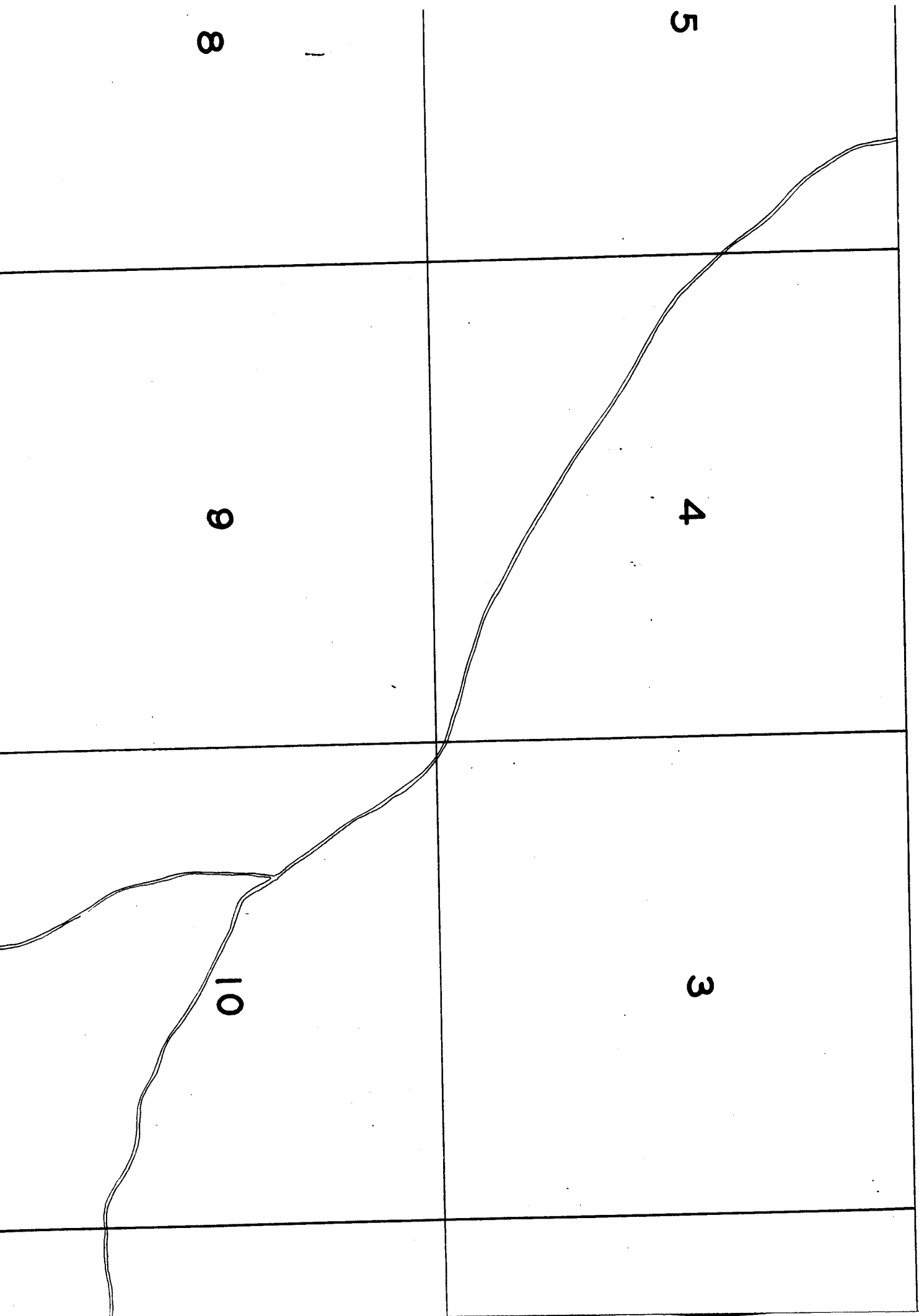


TOWNSHIP 5S. RANGE 24E.



17

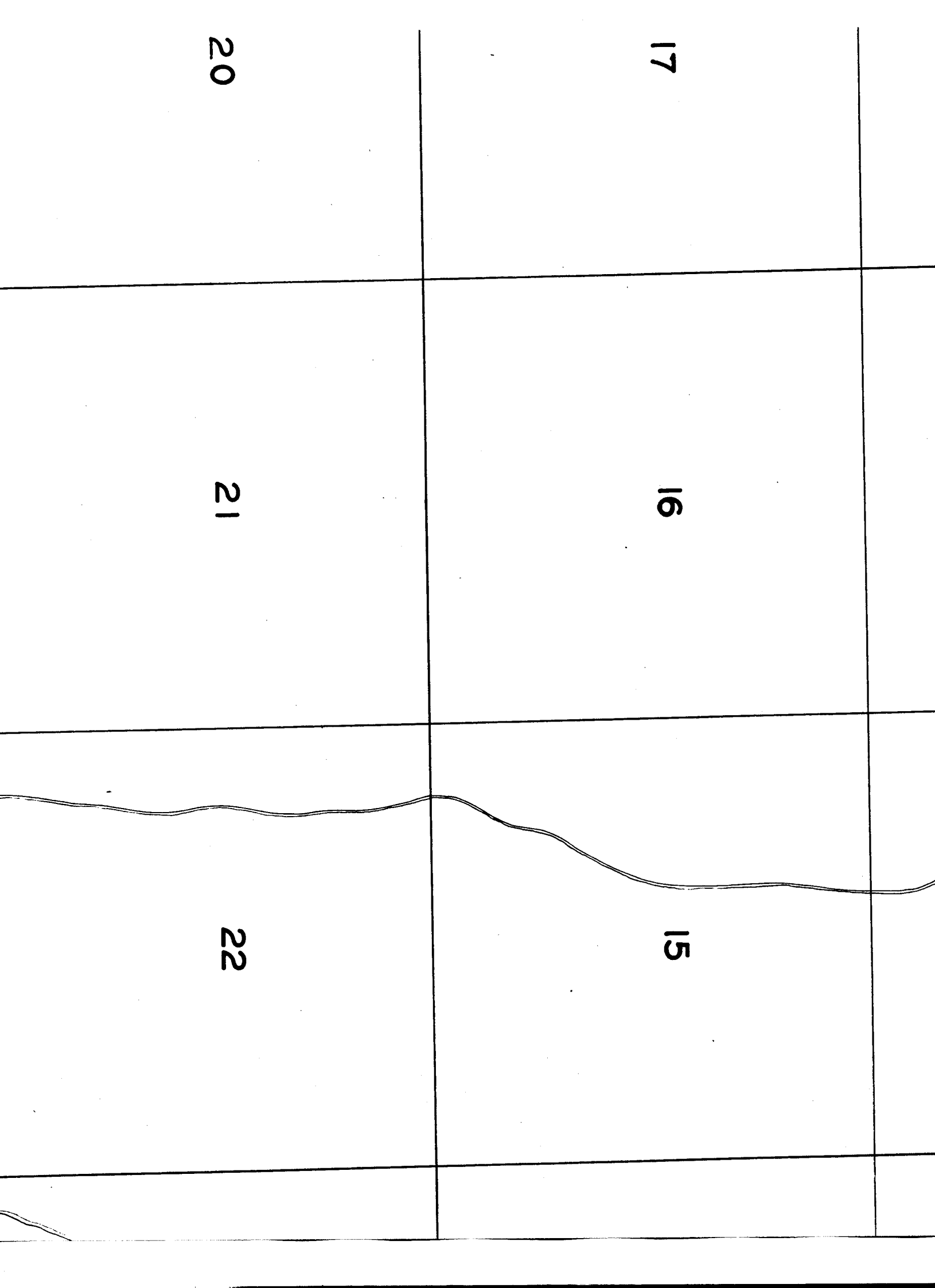
16

15

20

21

22



13	24
14	23
15	22

27

26

25

34

35

36

18

17

16

19

20

21

28

29

*Streams, except in the vicinity of irrigated land are sketched in approximate location.*

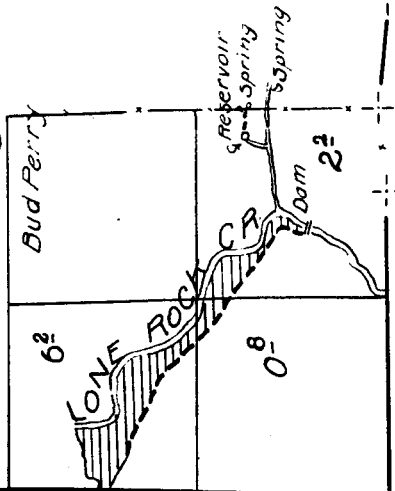
33

32

30

*Surveyed June 4, 1985.*

31



21

22

28

27

33

34

6

5

7

8

18

17



14

13

11

12

2

1

