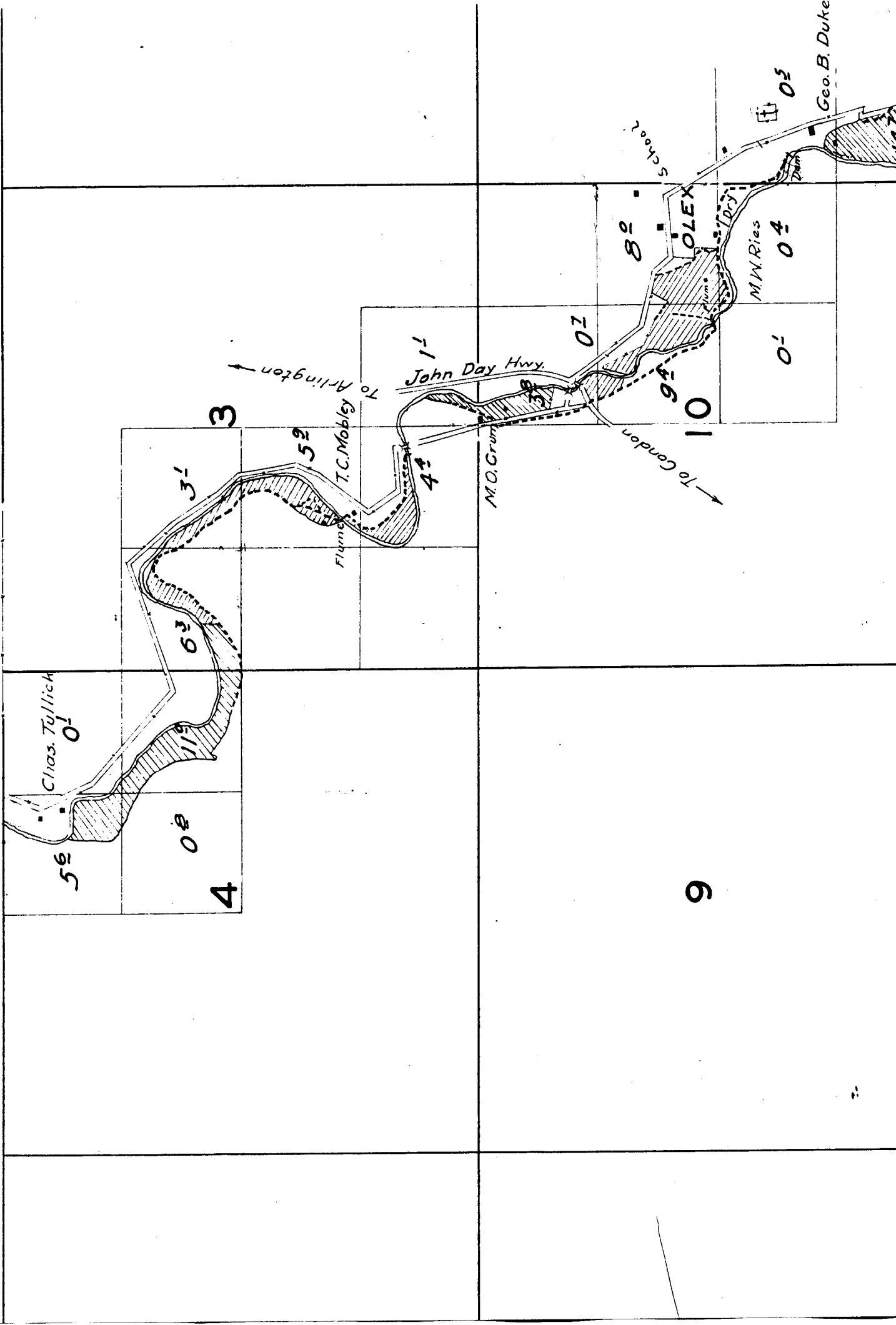
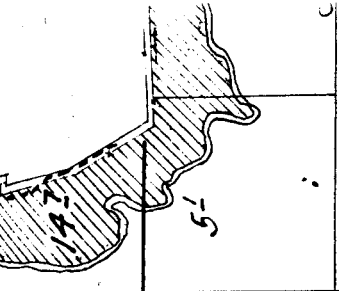


# TOWNSHIP 1 S., RANGE 21 E.





15

*Note:  
Streams and roads, except in the  
vicinity of irrigated land, are sketched  
in approximate location.*

22

16

21

*Surveyed April 30 and May 1, 1926*

2

1

11

12

School

05

Geo. B. Duke

5<sup>1</sup>

8<sup>1</sup>

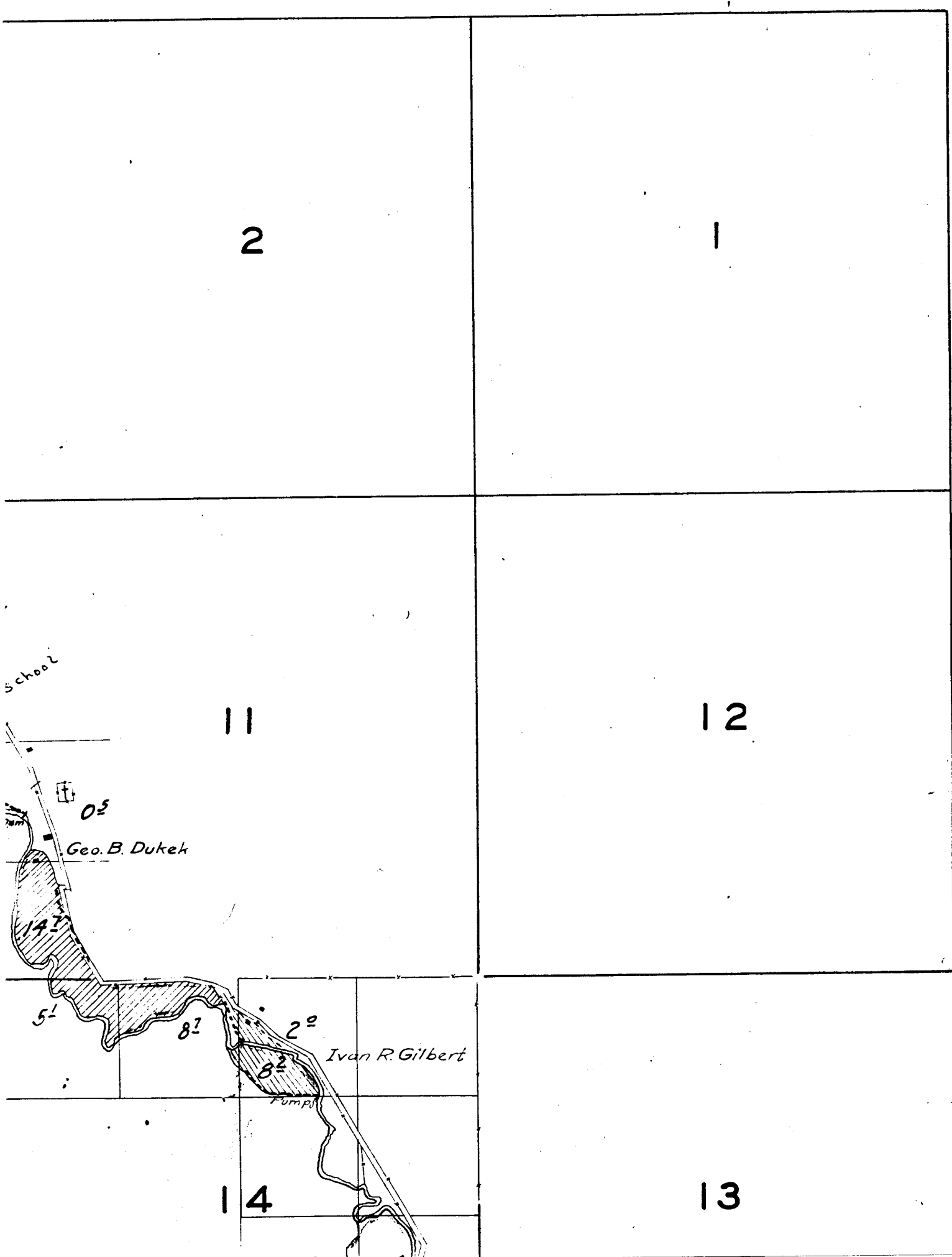
2<sup>0</sup>

Ivan R. Gilbert

Pump

14

13



18

17

16

19

20

21

*Surveyed April 30am*

28

29

30

33

32

31

6

5

7

8

18

17

21

22

*Surveyed April 30 and May 1, 1925*

28

27

33

34

27

26

25

Spring

34

35

36



*1 roads, except in the  
rigged land, are sketched  
in the location.*

15

22

14

23

13

