

27

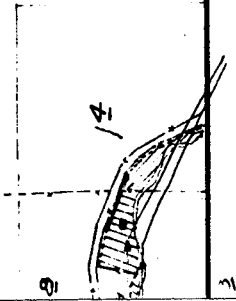
26

25

34

35

36



15

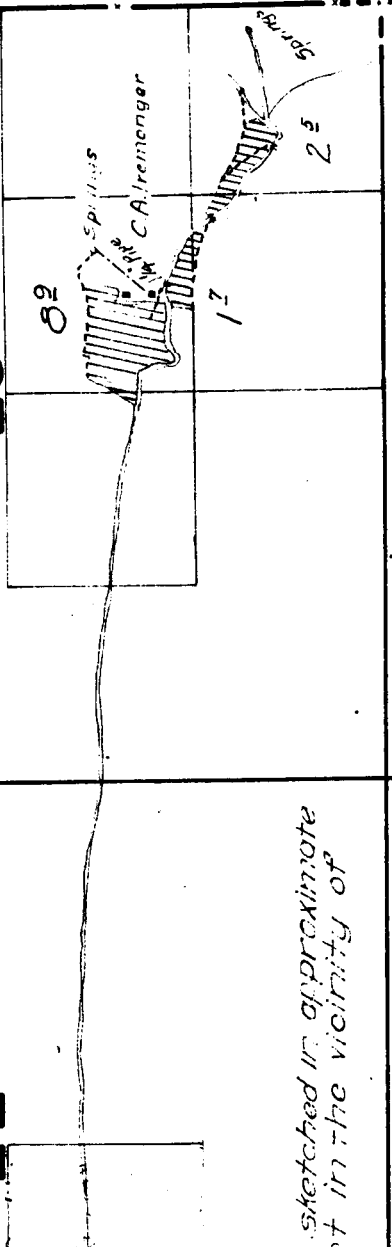
14

13

22

23

24



6

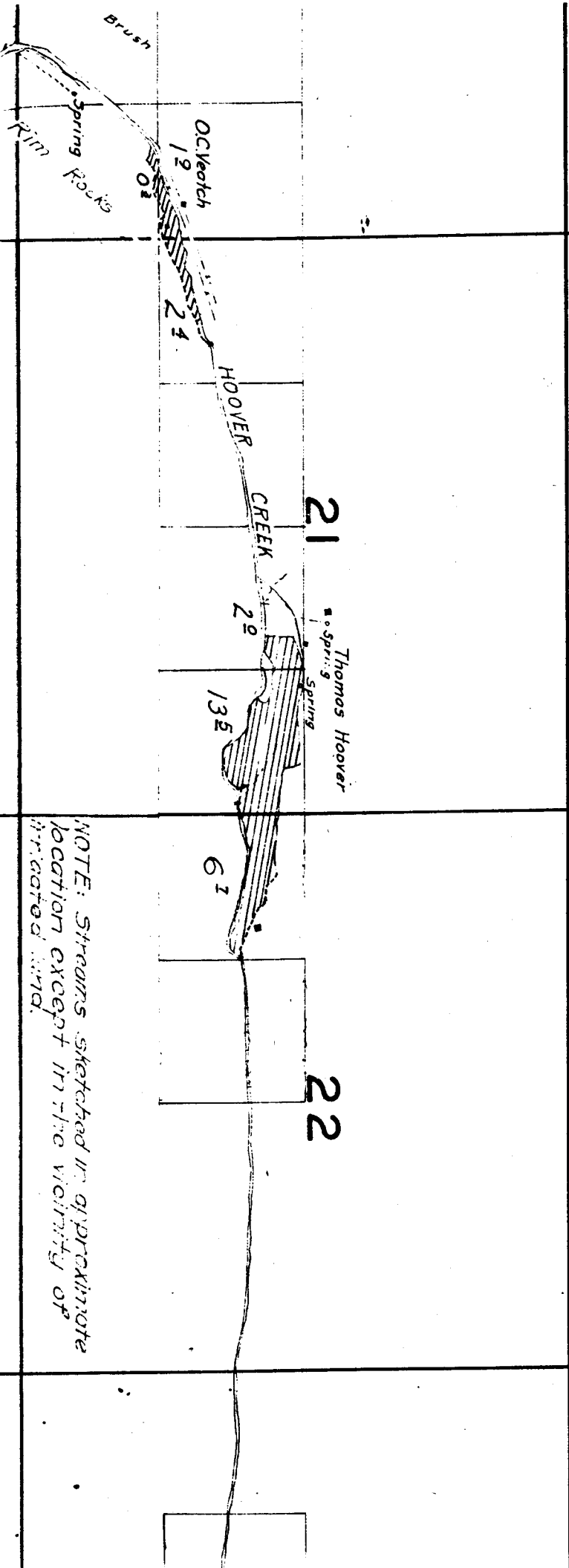
5

7

8

18

17



NOTE: Streams sketched in approximate location except in the vicinity of hatched land.

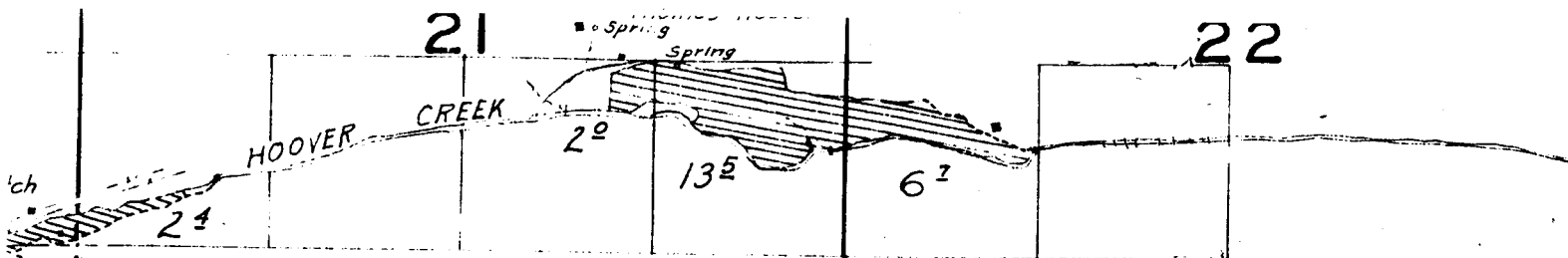
TOWNSHIP 6 S. RANGE 21 E.

4

3

9

10



NOTE: Streams sketched in approximate location except in the vicinity of irrigated land.

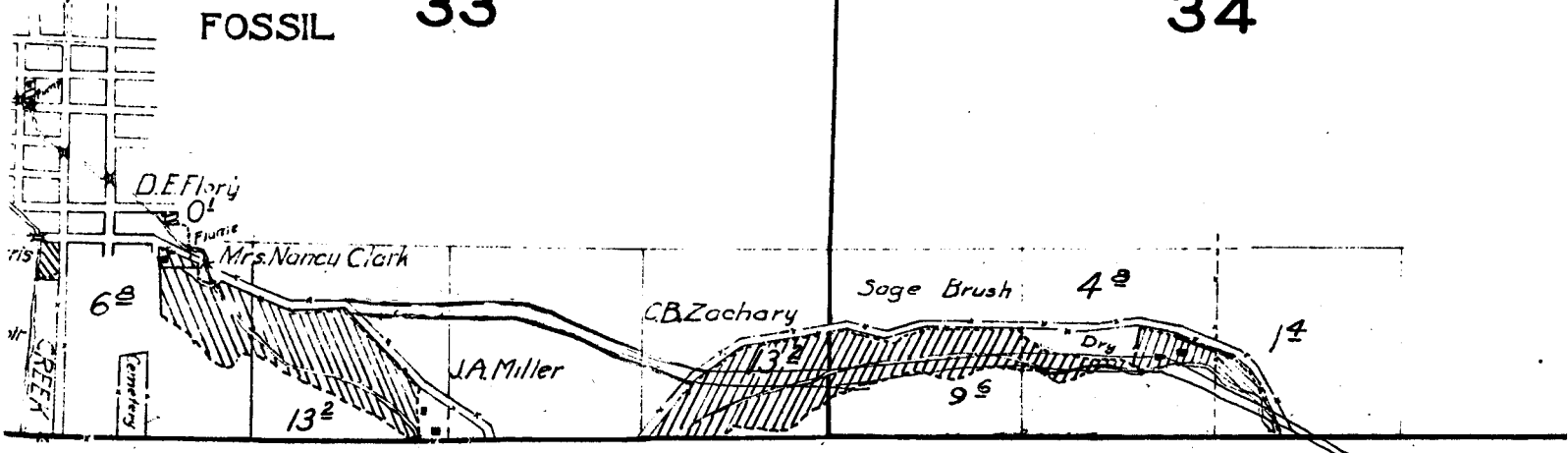
28

27

Surveyed Nov. 12, 14, 20, & 21, 1925.

FOSSIL 33

34



2

1

11

12

14

13

30

28

Surveyed Nov. 12, 14, 2

Lot 3
Lot 4

Edwards & Coake

E.J. Tippley

31

FOSSIL 33

C. Johnson

101

32

JOHN DRY HIGHWAY

COTTONWOOD

Chas. W. Morris

DEFLORY

Mrs. Nancy Clark

City Reservoir
B 65 x 65'

Cemetery

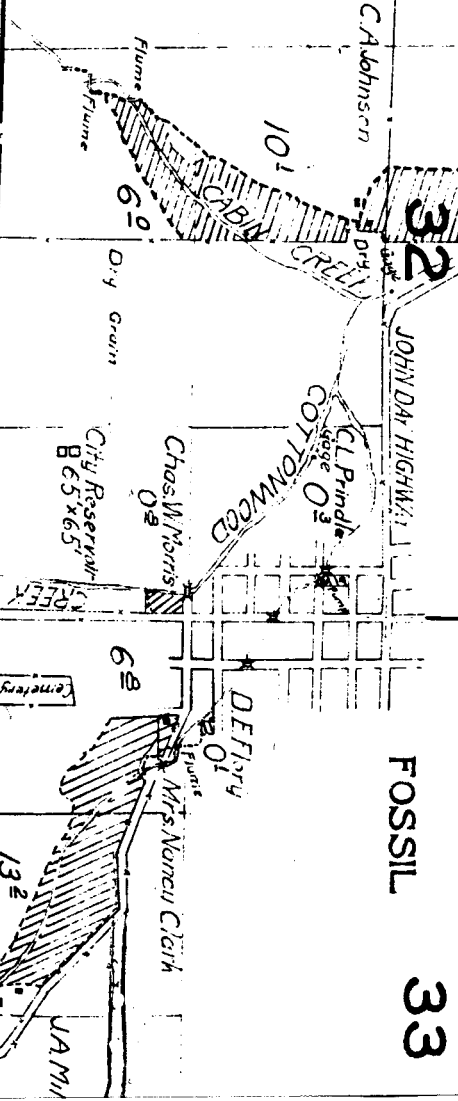
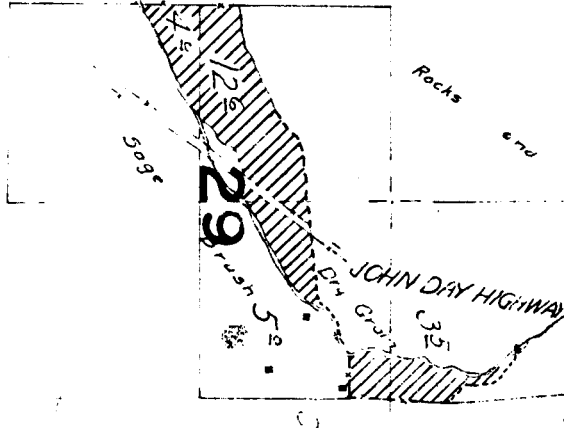
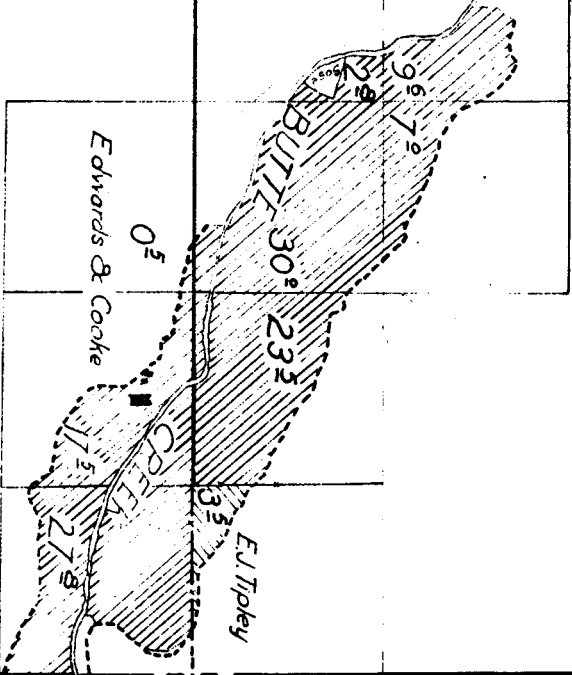
J.A.M.I.

Rocks end

JOHN DRY HIGHWAY

C.C. Busby

29



18

17

16

19

20

21

