

TOWNSHIP

6	5	4
7	8	9

16

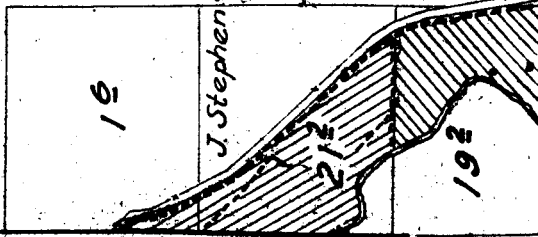
17

18

21

20

19



TOWNSHIP 1 N., RANGE 21 E.

4

3

9

10

16

15

23

24

26

25

35

36

CHANGE 21 E.

5-2-1

3	2	1
---	---	---

10	11	12
----	----	----

15

14

13

22

23

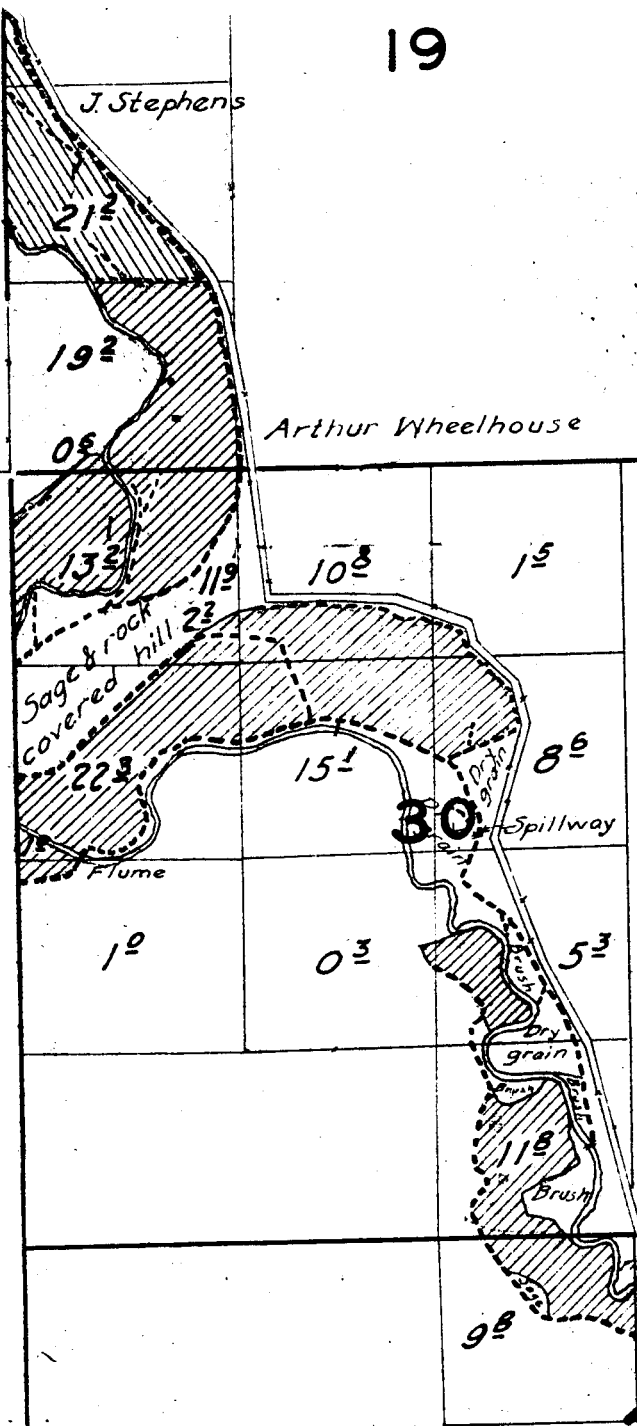
24

19

20

J. Stephens

Arthur Wheelhouse



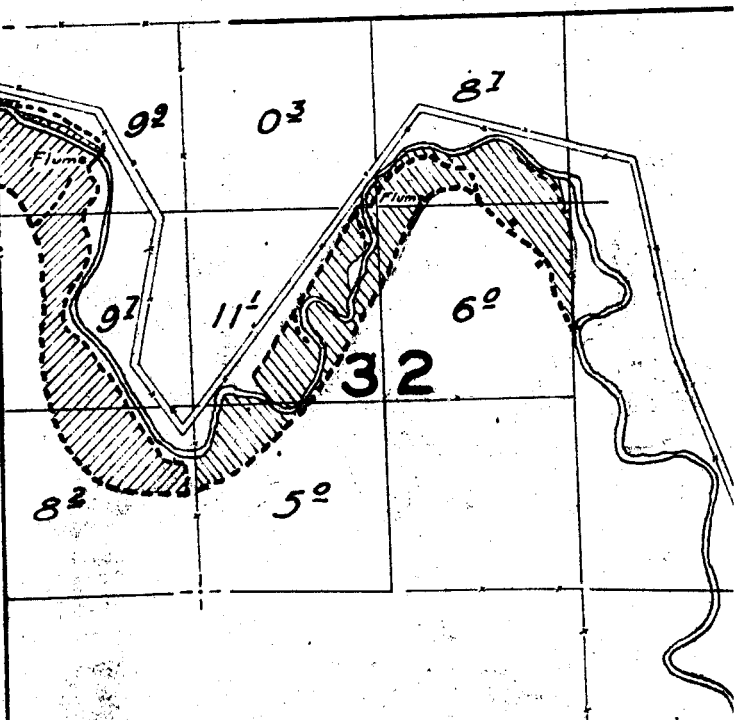
29

Note:

Streams and roads, except in the vicinity of irrigated land, are sketched in approximate location.

31

32



17

16

15

20

21

22

29

roads, except in
of irrigated land,
d in approximate

28

27

Surveyed April 28 and 29, 1925.

32

187

169

33

53

43

73

W.H. Weatherford

Grain (No ditches)

34

