

Spring

25

36

26

35

27

34

Spring

25

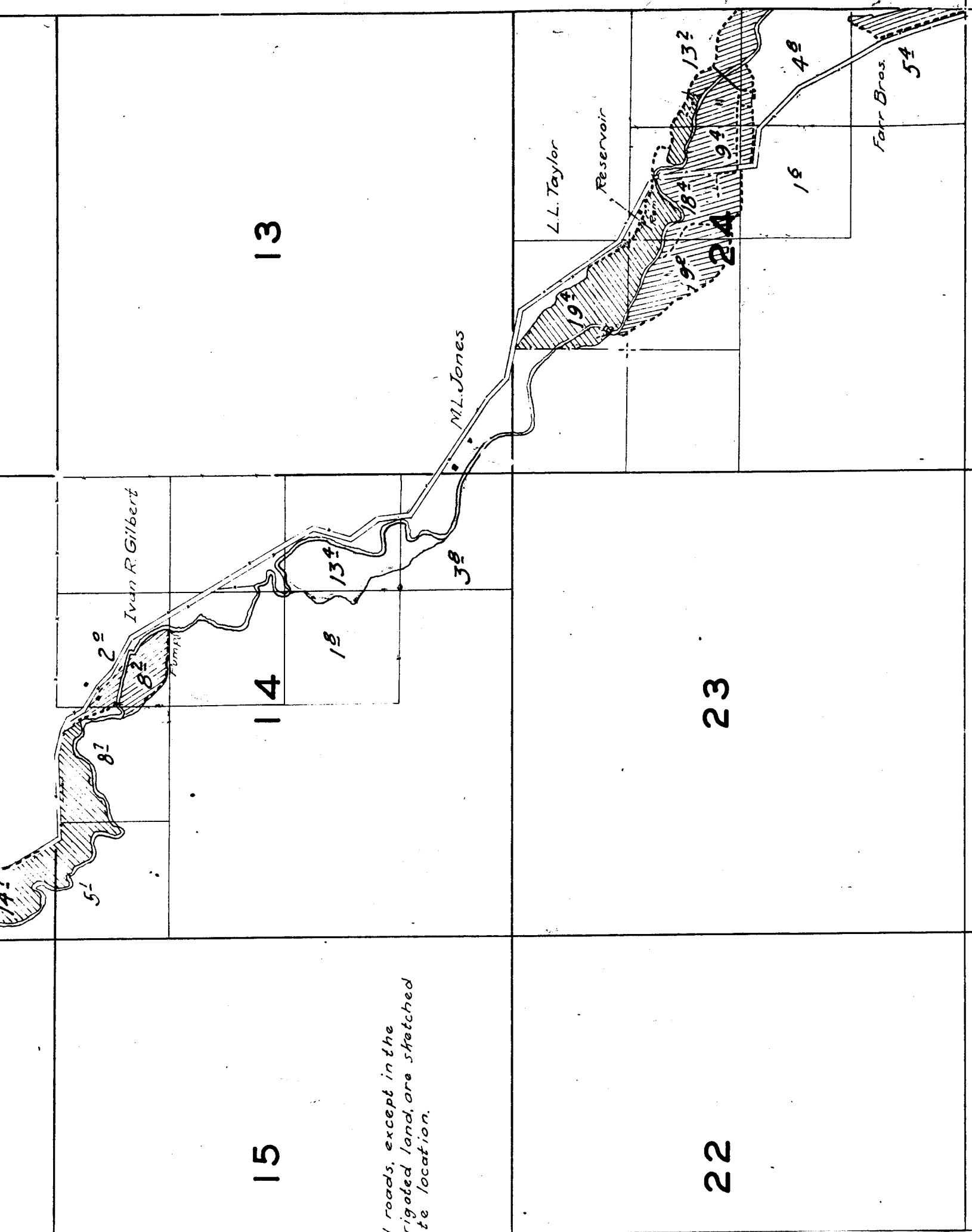
36

26

35

27

34



15

14

13

22

23

Roads, except in the
 hatched land, are sketched
 in the location.

Ivan R. Gilbert

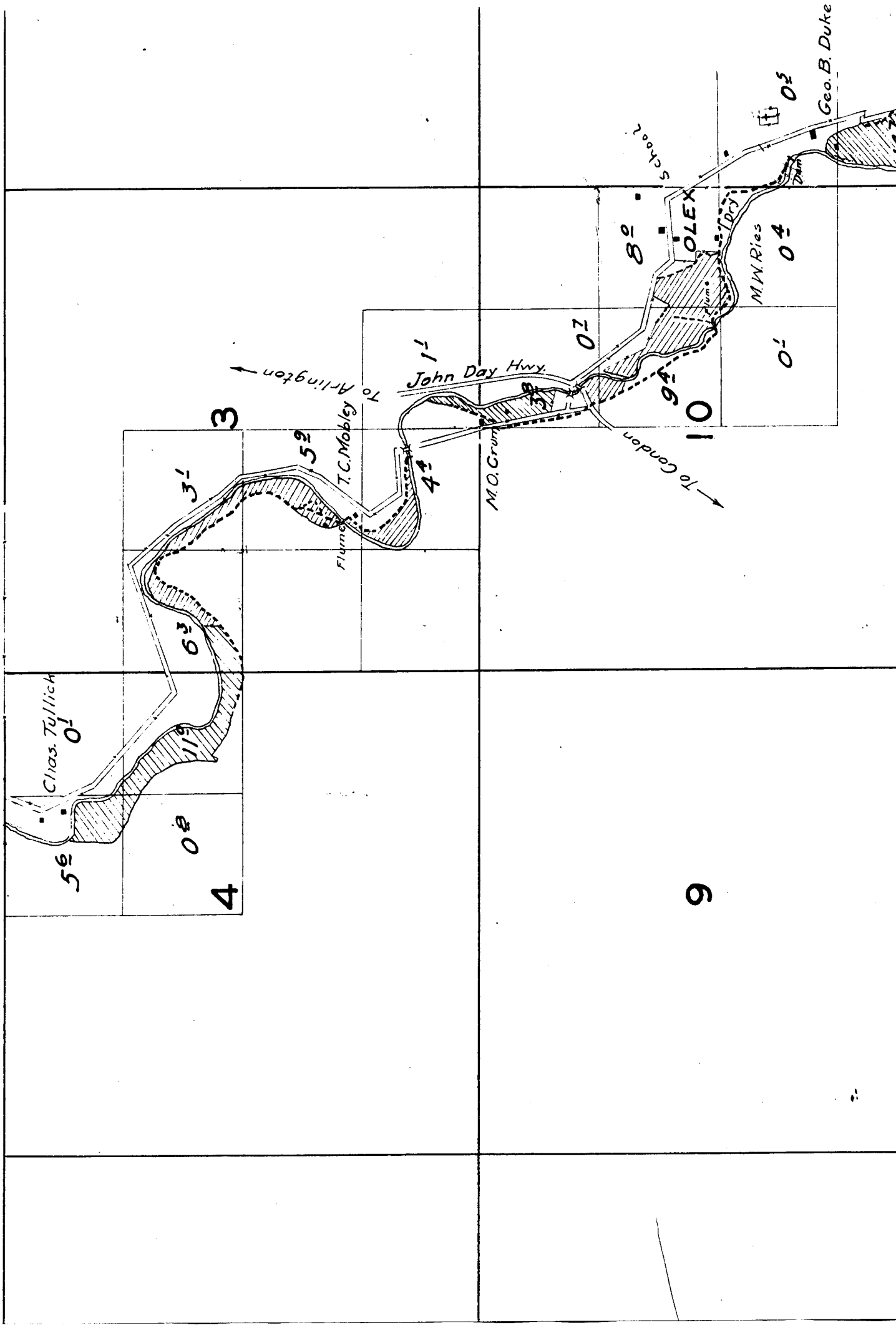
L.L. Taylor

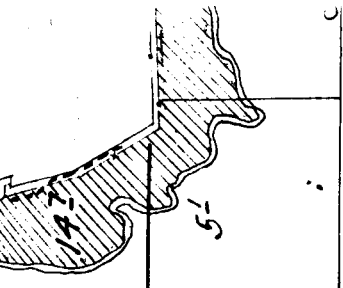
Reservoir

M.L. Jones

Farr Bros.

TOWNSHIP 1 S., RANGE 21 E.





15

*Note:
Streams and roads, except in the
vicinity of irrigated land, are sketched
in approximate location.*

22

16

21

Surveyed April 30 and May 1, 1925

2

1

11

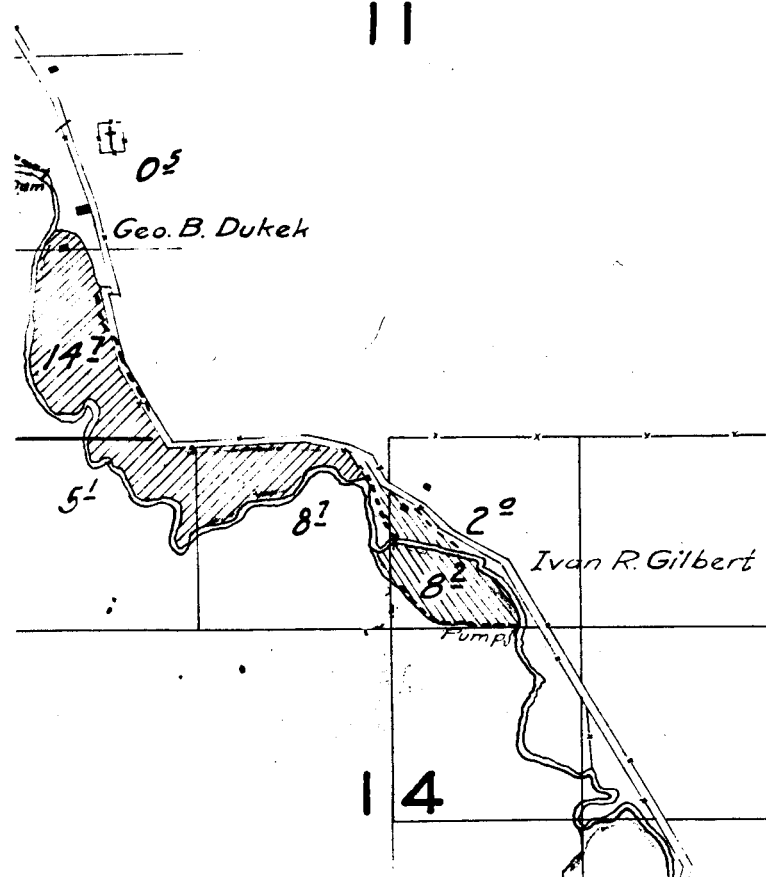
12

School
05
Geo. B. Dukek

Ivan R. Gilbert

14

13



18

17

16

19

20

21

Surveyed April 30am

28

29

30

33

32

31

6

5

7

8

18

17

21

22

Surveyed April 30 and May 1, 1925

28

27

33

34