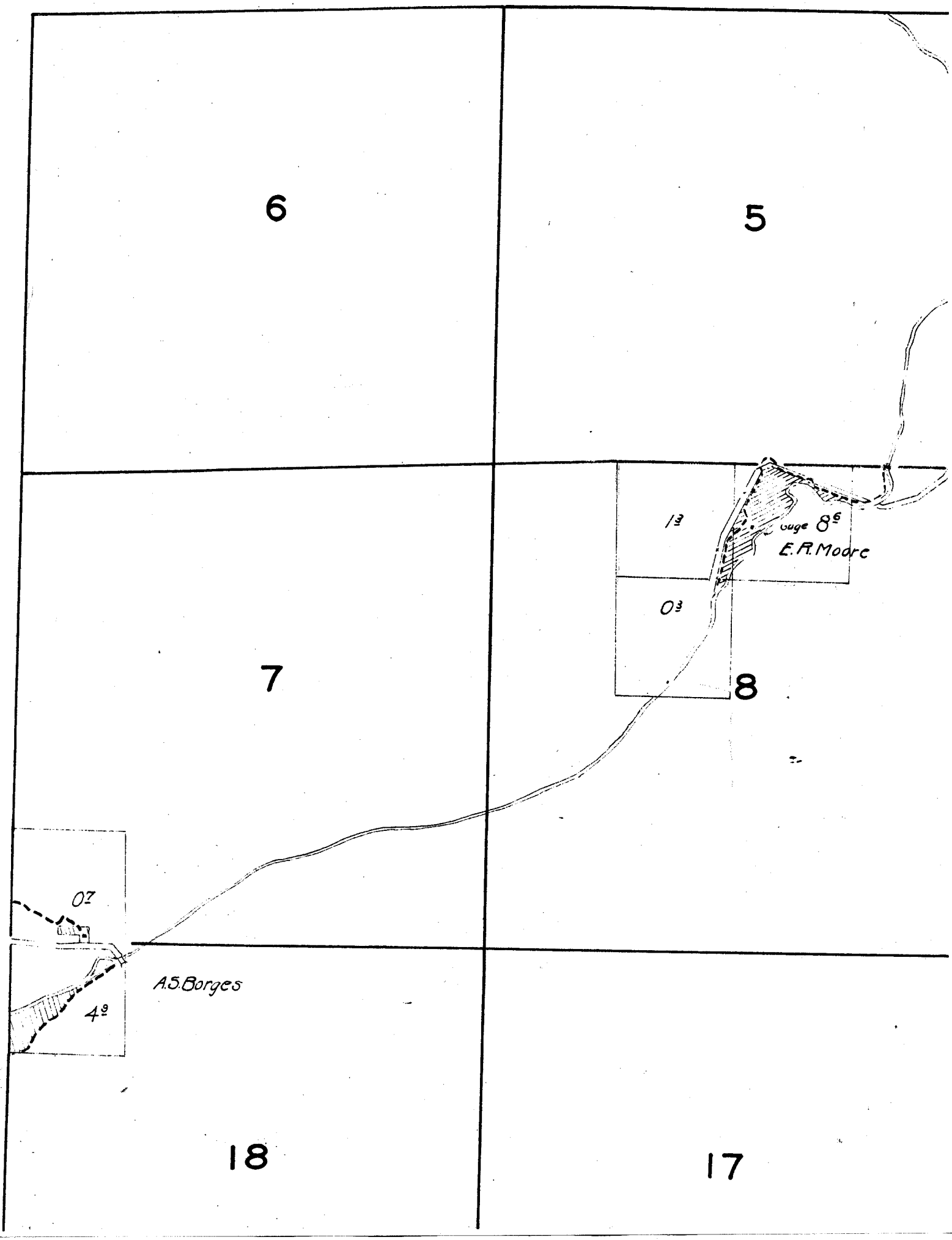
6
5
7
8
18
17
1³
0³
8⁶
E.R.Moore
0⁷
4⁹
A.S.Borges

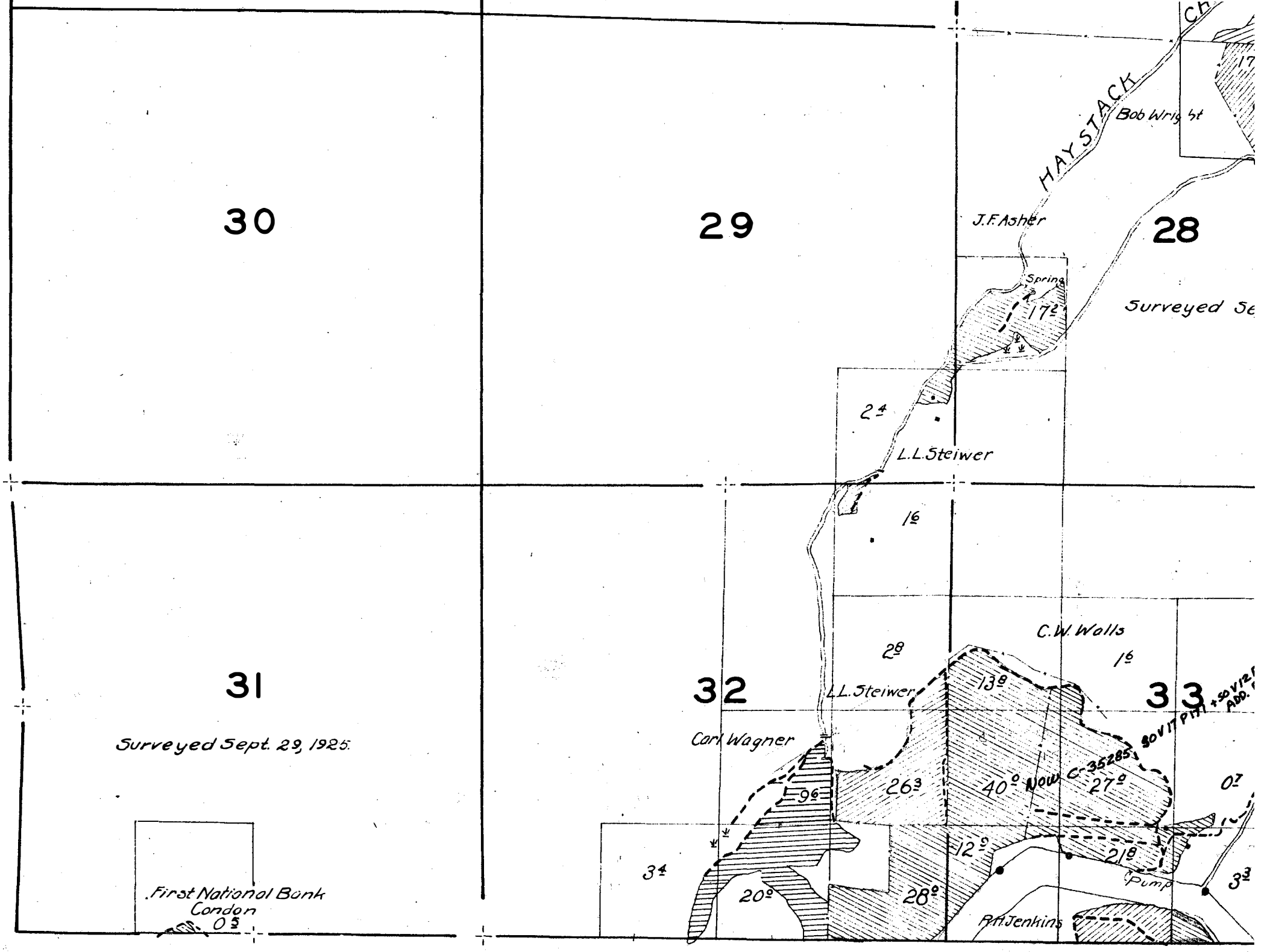
30
29
28
31
32
33
HAYSTACK
Bob Wright
J.F. Asher
Spring
17²
Surveyed Se
2⁴
L.L. Steiwer
1⁶
C.W. Walls
2⁸
1⁶
L.L. Steiwer
13⁸
Surveyed Sept. 29, 1925.
Carl Wagner
26³
40⁰
Now C-35285
27⁰
0⁷
9⁶
12⁹
21⁸
3⁴
20⁰
28⁰
Pump
3³
First National Bank
Condon
0⁵
R.H. Jenkins

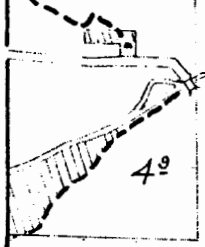

A.S. Borges

4g

18

17

16

19

20

21

Note: Location of streams and roads, except in the vicinity of irrigated land, is sketched in approximate location.

4

11/3 CREEK

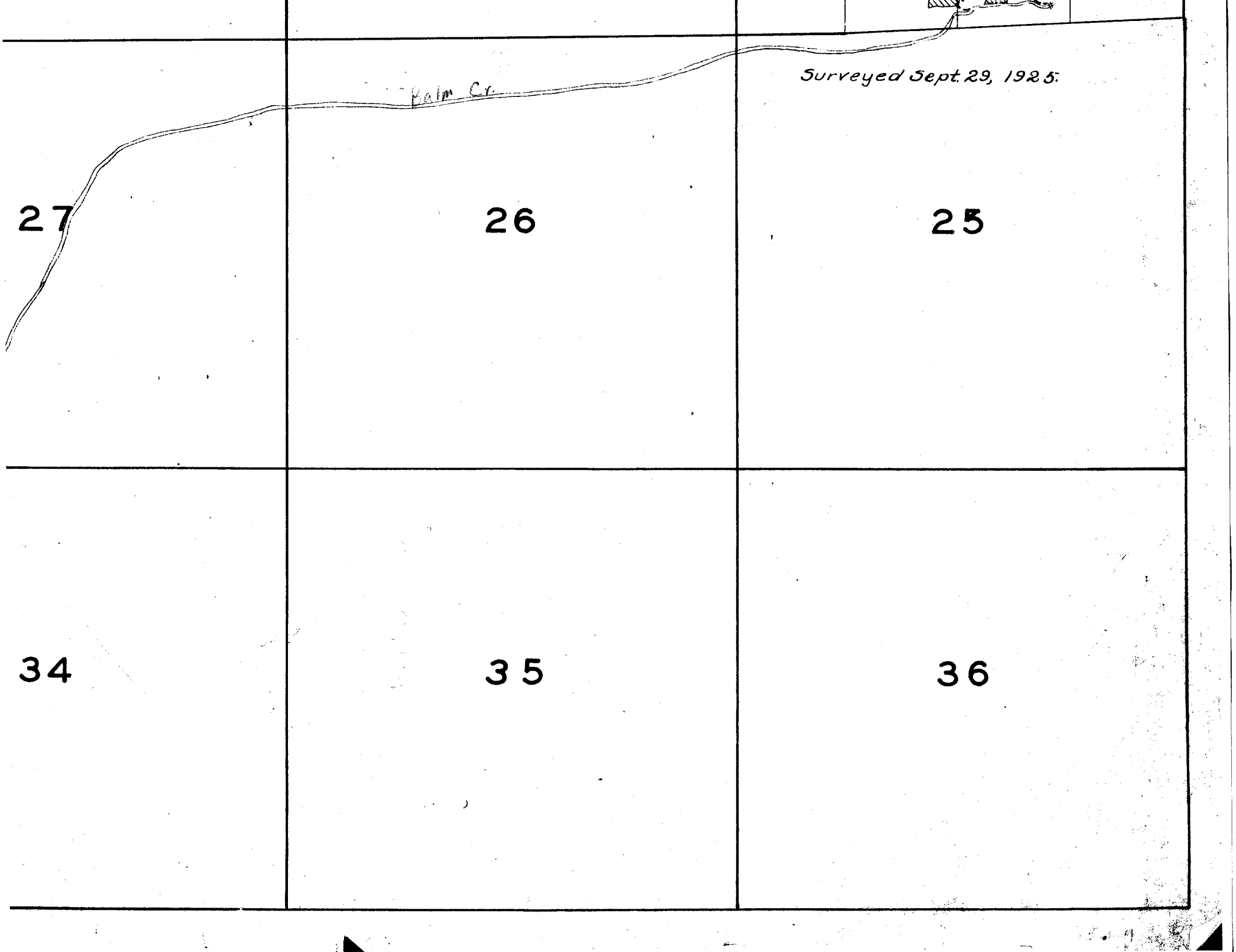
Palm Cr.
Surveyed Sept. 29, 1925.
27
26
25
34
35
36

15

14

13

22

23

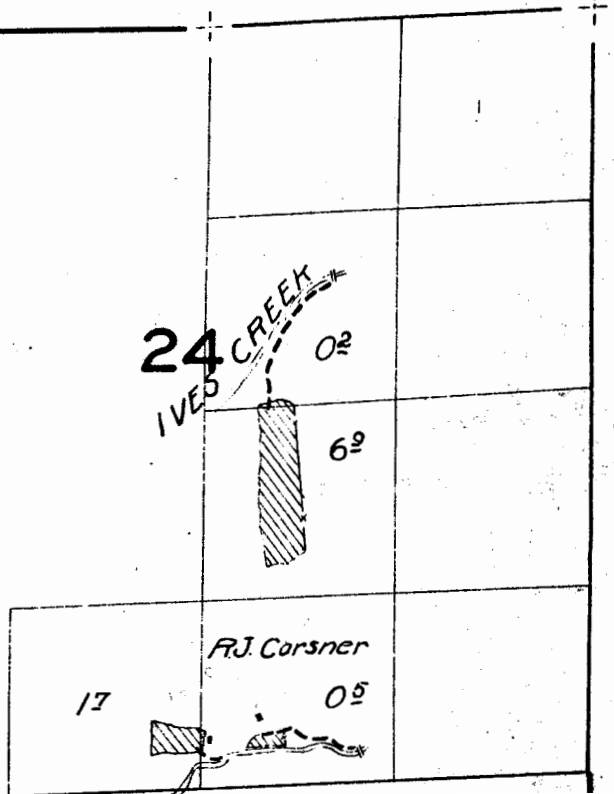

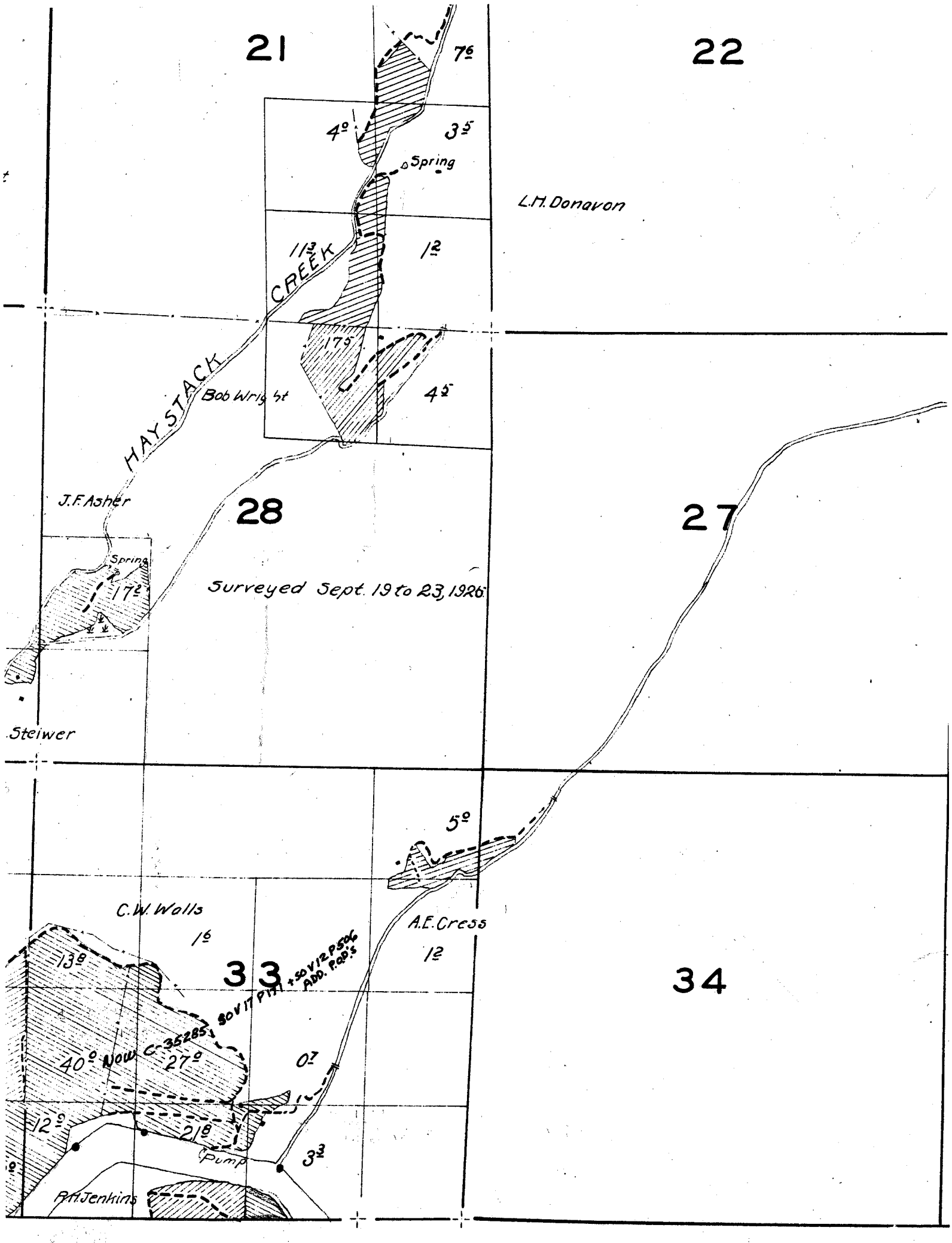
21
22
7.6
4.0
3.5
Spring
L.M. Donavon
11.3
CREEK
1.2
17.9
HAY STACK
Bob Wright
4.2
J.F. Asher
28
27
Spring
17.2
Surveyed Sept. 19 to 23, 1926
Steiwer
5.0
C.W. Wells
1.6
A.E. Cress
1.2
33
34
13.8
SOV 17 P171 + SOV 12 P506 ADD. P.O.D.'s
40.0 NOW C-35285
27.9
0.7
12.9
21.8
Pump
3.3
P.H. Jenkins

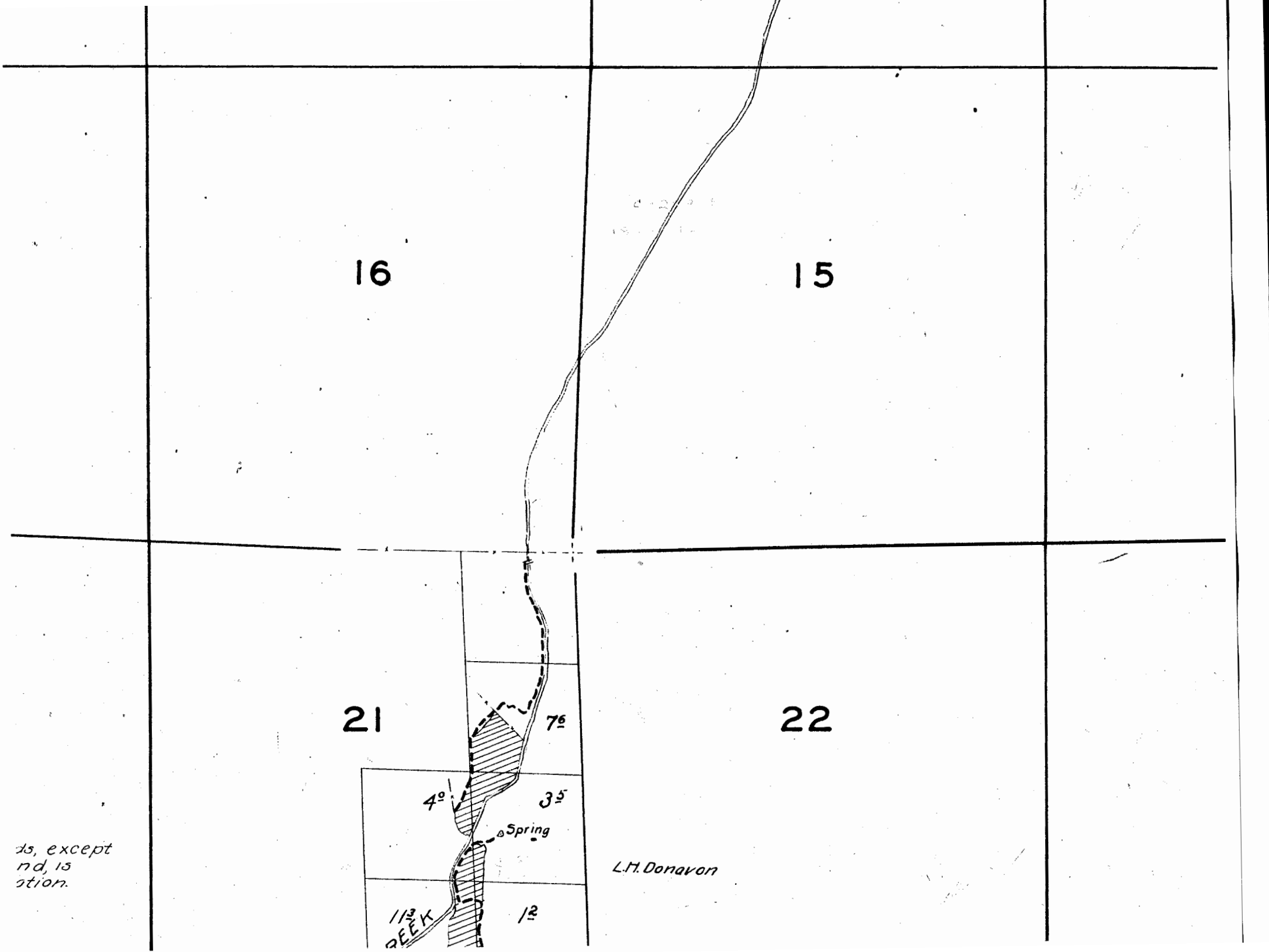

ds, except
nd, is
otion.

TOWNSHIP 8 S., RANGE 25 E.

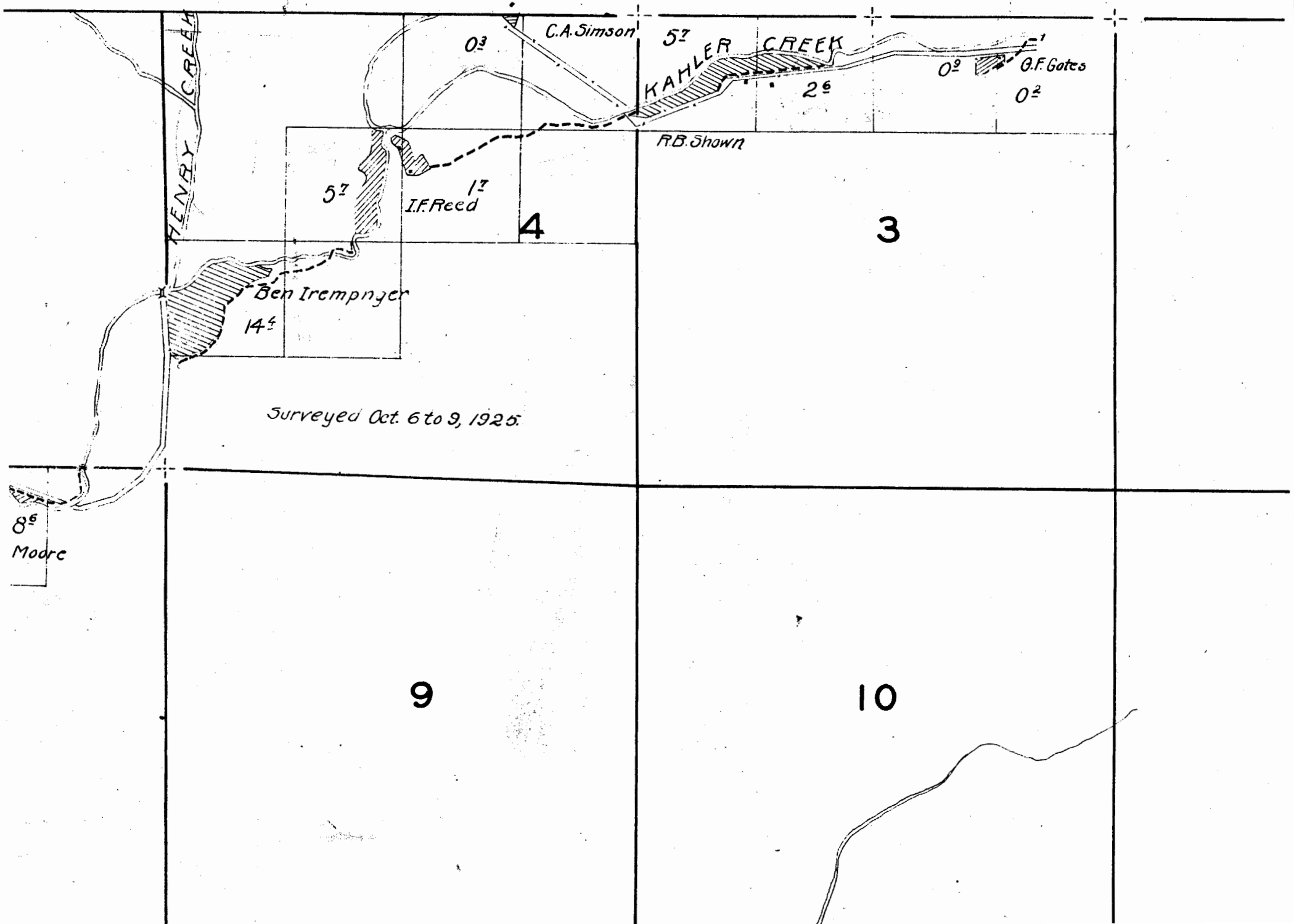

48-2-1

2	1
11	12
14	13