

I FRANK SPERB OF CANBY OREGON DO HEREBY CERTIFY THAT THIS MAP WAS MADE FROM NOTES TAKEN DURING AN ACTUAL SURVEY MADE BY ME ON JULY 21 AND 28 1951, THAT THE MONUMENT SHOWN ON THIS MAP CONSISTING OF AN IRON PIPE 1" X 3/8" AND IS N. 83° 56' W. 1169.8 FEET FROM S.E. CORNER OF SEC. 28 T. 4 S., R. 1 E. W. M.

Frank Spurb

15A AC

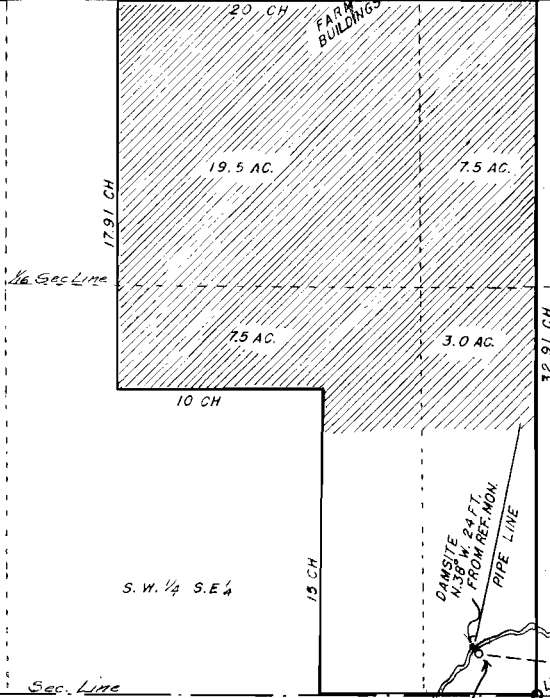
1/4 Sec Line

N.W. 1/4 S.E. 1/4

N.E. 1/4 S.E. 1/4


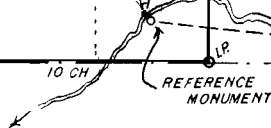
GRIBBLE ROAD

WHEALDON



S.W. 1/4 S.E. 1/4

S.E. 1/4 S.E. 1/4



FRANK SPERB CANBY OREGON
 REGISTERED OREGON LAND SURVEYOR NO. 14
 SURVEYED FOR L. WORMDHAL
 DATE JULY 1951
 LOCATION 15A AC WHEALDON D.L.C SEC. 28 T. 4 S., R. 1 E. W. M.
 SCALE 1 INCH = 400 FEET
 REMARKS WATER PERMIT SURVEY

INDICATES LAND TO BE IRRIGATED

Application No. R-27752
 Permit No. R-1417
 21660

D.L.C

D.L.C. Line