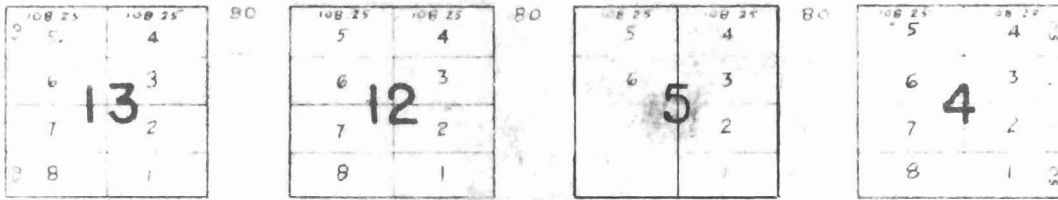
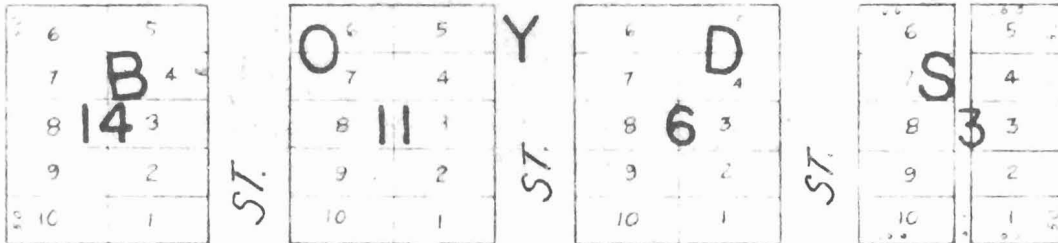


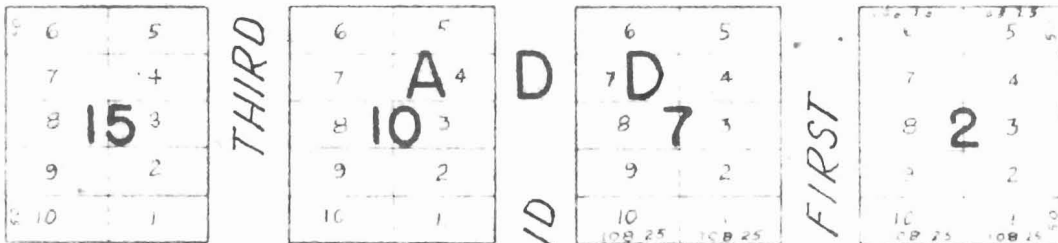
CAMPBELL ST.



MADISON ST.



BAKER ST.



CHURCH ST.



BROADWAY AVE.



WELL LOCATION: Well is 69 feet East and 78 feet North of the Southwest corner of Block 16, Boyd's Addition, Baker, Oregon, being 1,137 feet West and 1,192 ft South of the East quarter corner of Sec 17 T.9S. R.40E. W.M.

Application No. **G-1598**
 Permit No. **G-1473**

MAP TO ACCOMPANY WATER PERMIT APPLICATION

SCALE 1"=200'

Revised 11-14-'59 JED



September, 1959

RECEIVED
 NOV 18 1959
 STATE ENGINEER
 SALEM, OREGON

East 1/4 Cor. Sec. 17
 T. 9 S. R. 40 E. W.M.



FOURTH ST.

THIRD ST.

SECOND ST.

FIRST ST.

MAIN ST.