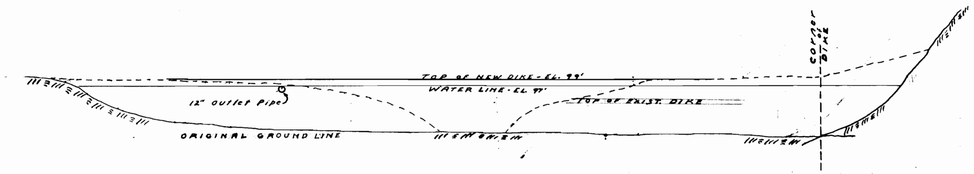

PROFILE OF DIKE-OUTSIDE

Vert. Scale - 1" = 10'
Horz Scale - 1" = 100'

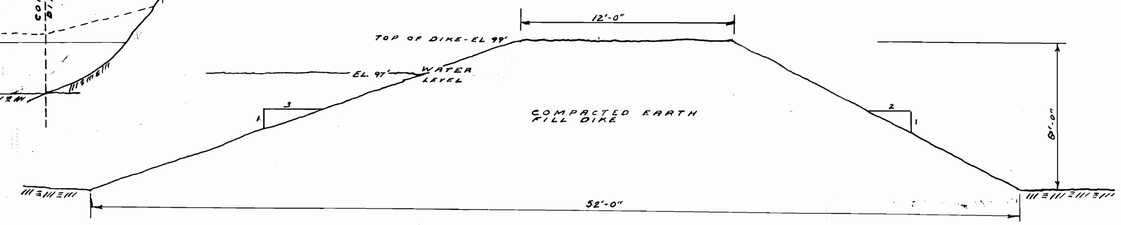

DAM - MAXIMUM SECTION

scale - 1/4" = 1'-0"

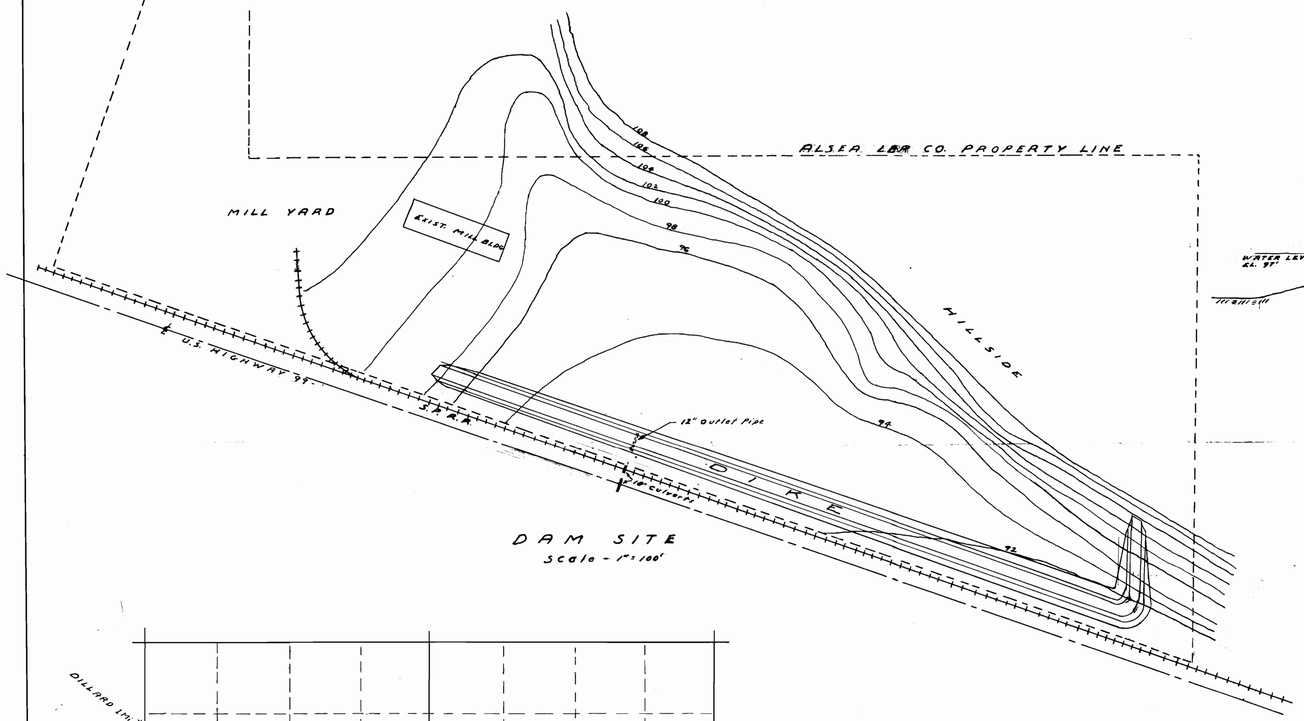

DAM SITE

Scale - 1" = 100'

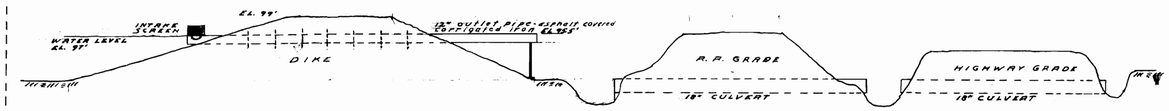

SECTION AT OUTLET PIPE

Scale - 1/8" = 1'-0"

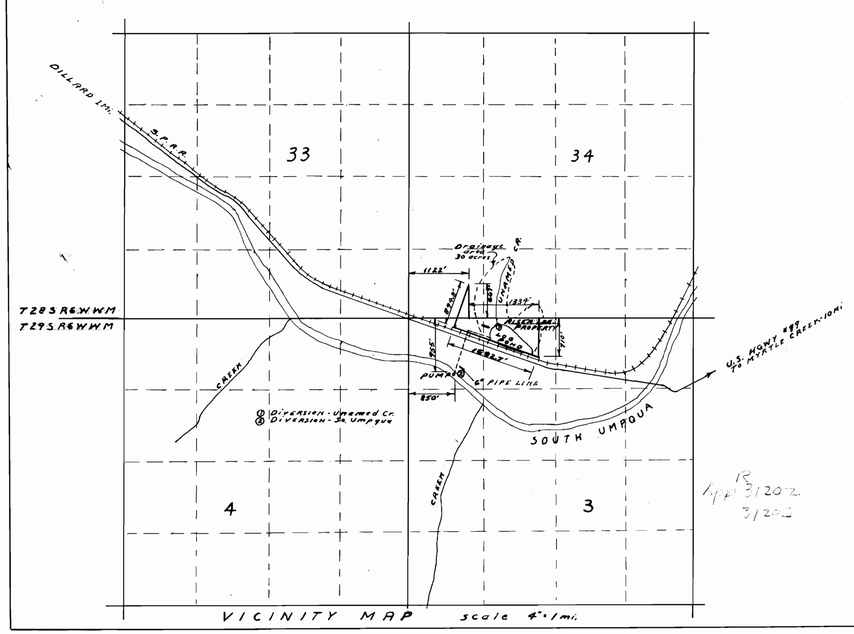

VICINITY MAP scale 4" = 1 mi.

ELEV FT	AREA ACRES	CAP AC-FT
92	0.5	0.5
94	2.0	3.0
96	3.8	10.8
97	4.6	15

CLASSIFICATION MATERIALS

0-8" organic top soil
8"-36" sandy silt
36"-48" clayey silt

Application No. R-31202 & 31203
Permit No. R-1958 & 24575

ALSEA LUMBER CO. - INC.
LOG POND
R. J. BOWLES
ROSEBURG, OREGON

Robert E. Grady

BY: R.E. GRADY NOV. 1, 1956