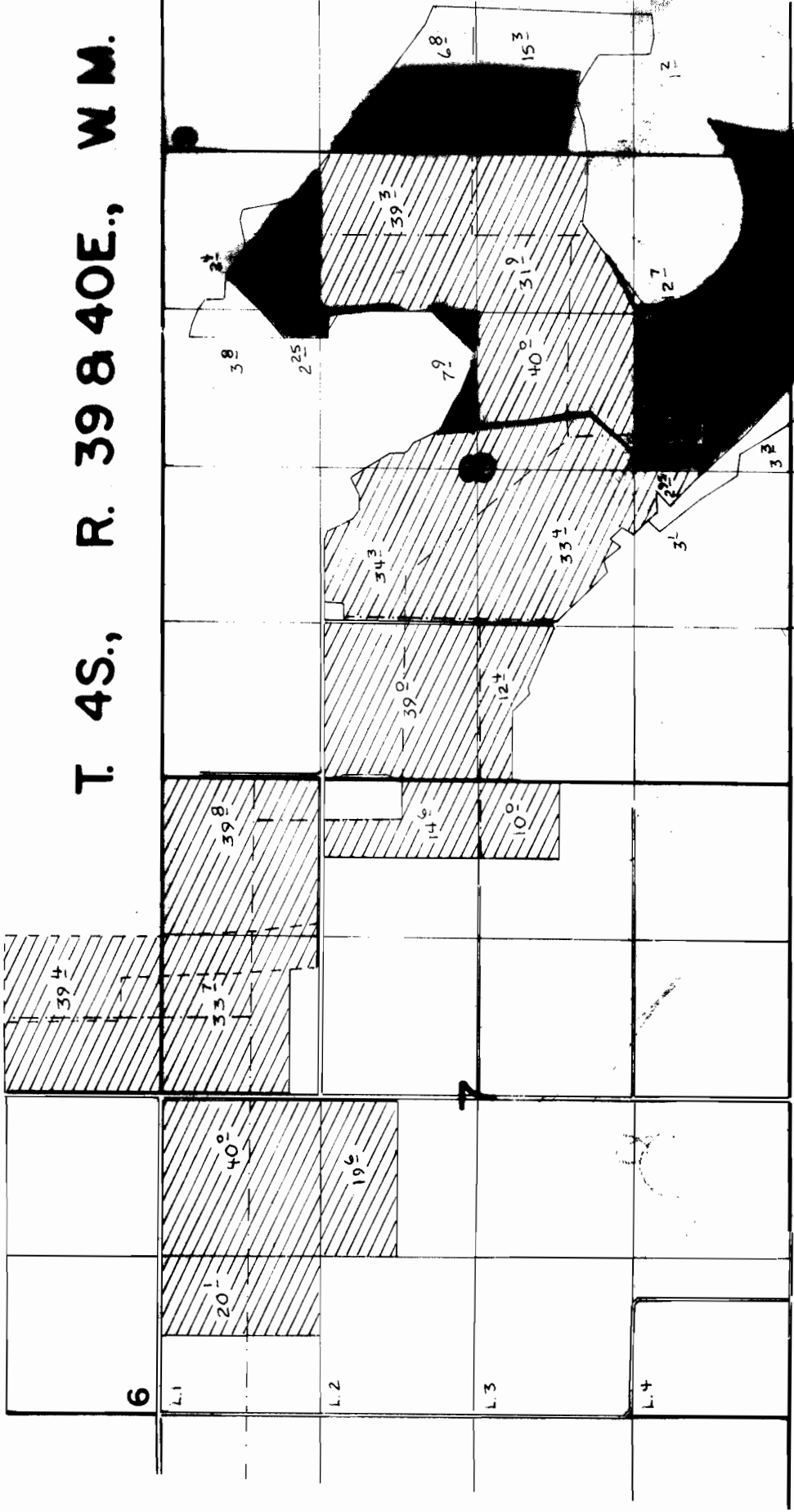


T. 4S., R. 39 & 40E., W.M.





WELL LOCATED 650'S & 2610'W FROM NE COR. SEC 12

PROOF SURVEY
UNDER

3-8580 PERMIT G-7976
IN NAME OF

- G. & GIL HELM

984, by V.L. Church

 = same acres
 = different acres

SCALE 1" = 1320'