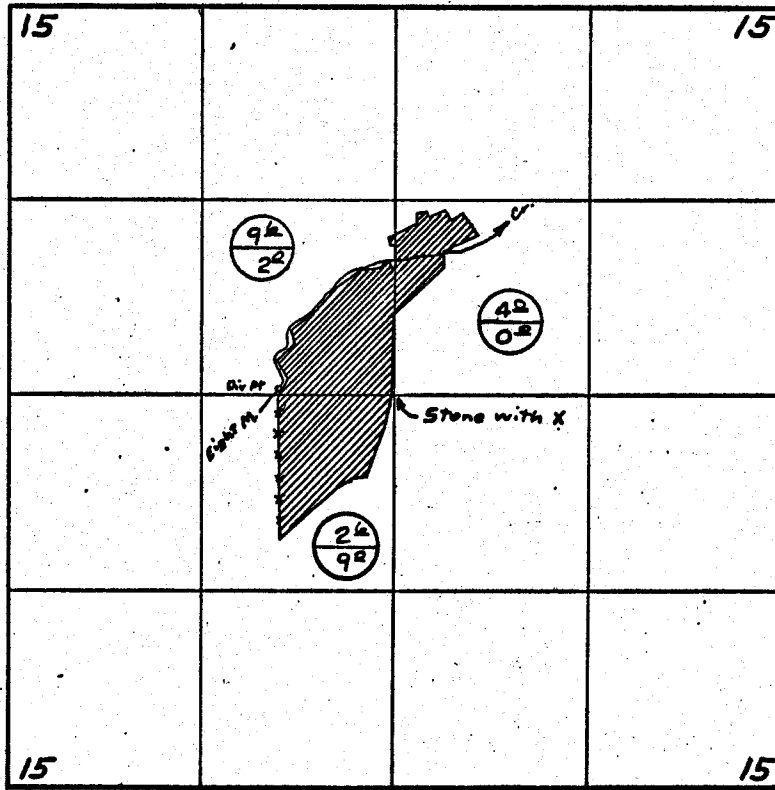




27335

T.I.S.R.13E.W.M.



Div Pt located 40ft N + 790ft W from Center of Sec 15

 — Permit 27335
 — Cert. 5646

FINAL PROOF SURVEY UNDER

Application No. 34800 Permit No. 27335
IN NAME OF

DAVIDSON BROTHERS

Surveyed June 14, 1967, by W. S. Ruppert