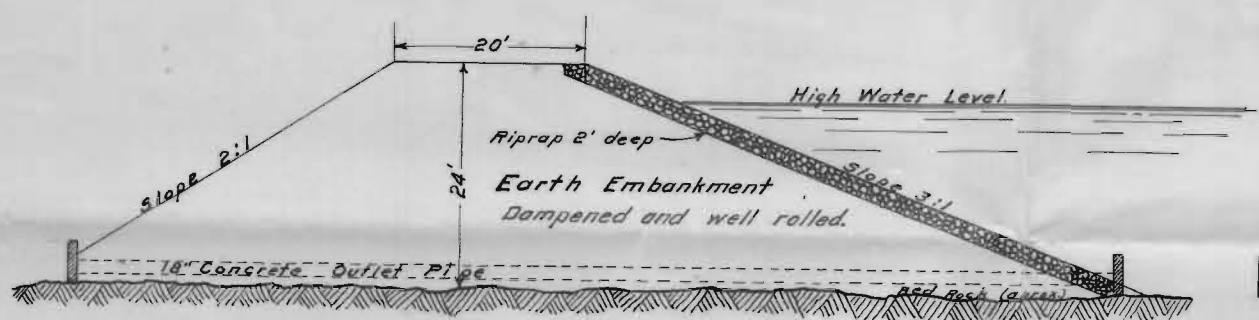
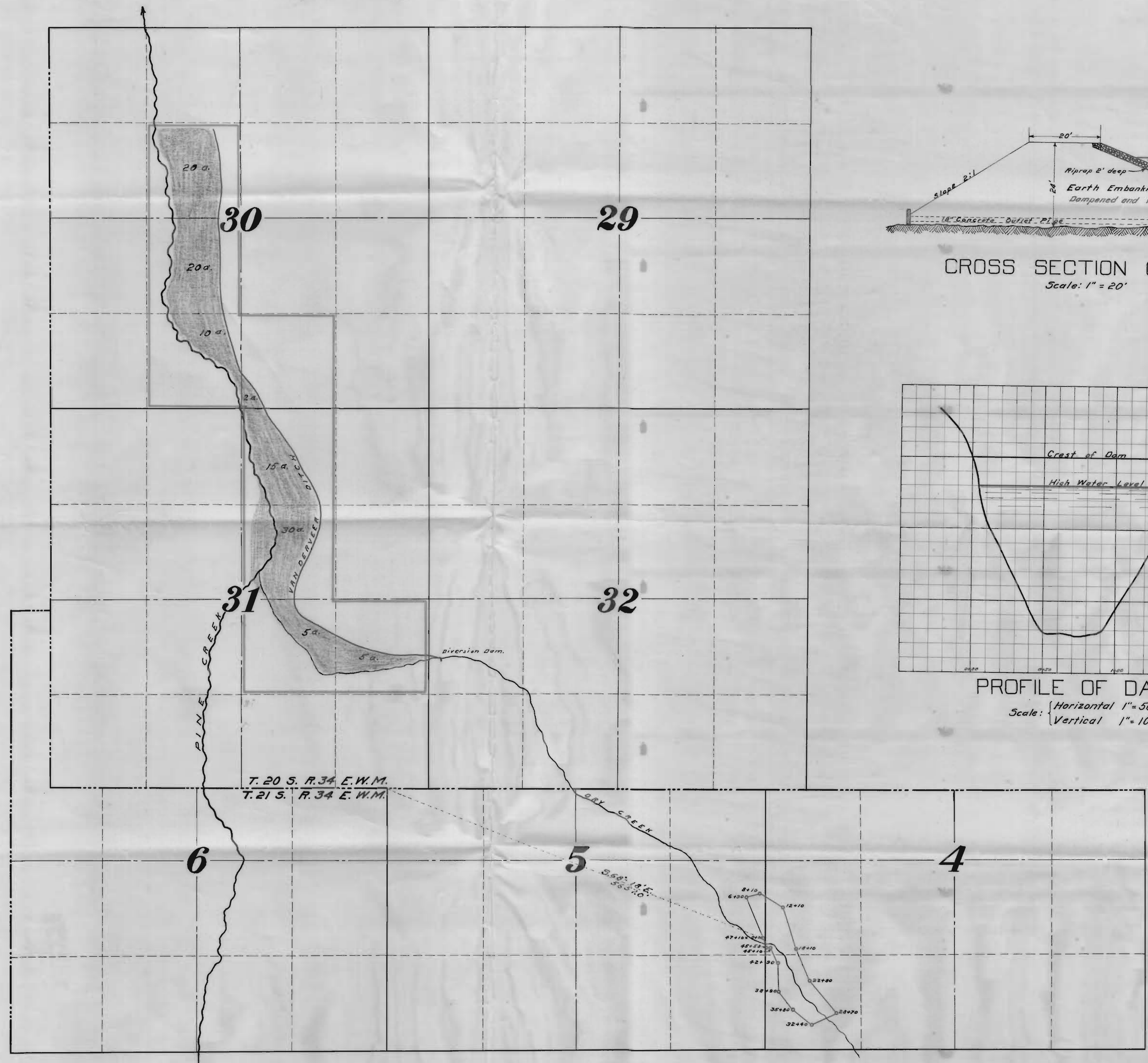
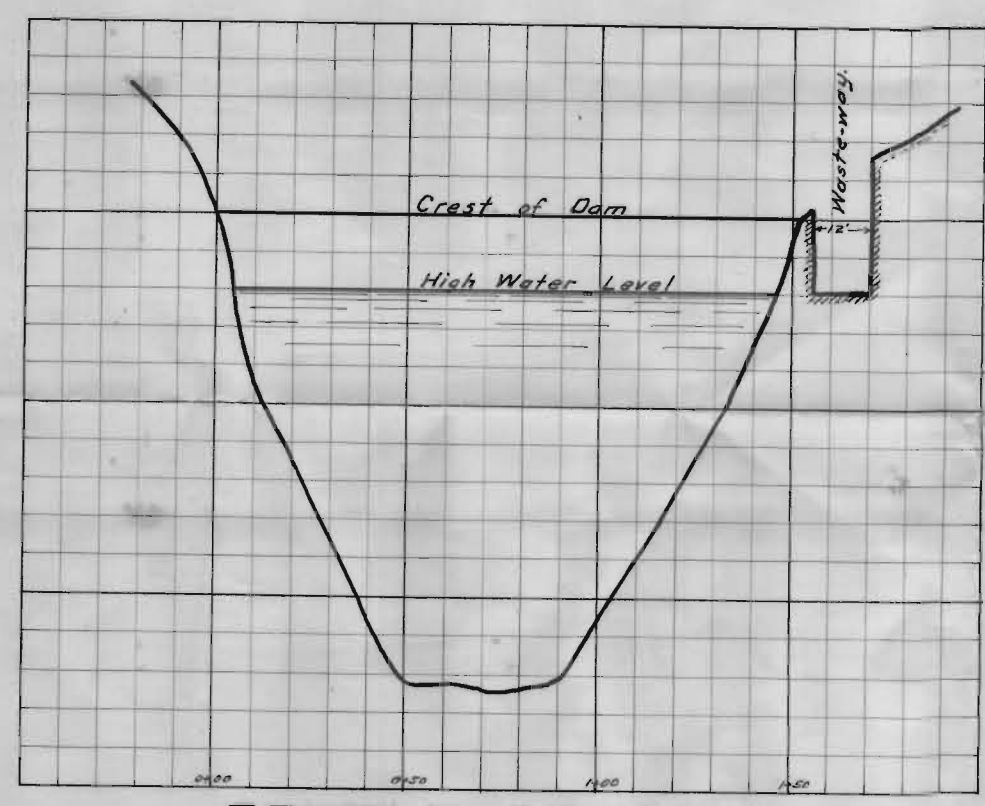


OFFICE OF STATE ENGINEER  
 SALEM - OREGON  
 MAR 29 1911



CROSS SECTION OF DAM  
 Scale: 1" = 20'



PROFILE OF DAM  
 Scale: Horizontal 1" = 50'  
 Vertical 1" = 10'

CERTIFICATE OF SURVEYOR

I, Fred L. Dow, of Burns, Harney County, Oregon, do hereby certify that this map was made from notes taken during an actual survey made by me on August 9th, 1910 and that it correctly represents the works described in the accompanying application, together with the location of streams and other ditches in the immediate vicinity.

*Fred L. Dow*  
 Surveyor.

OFFICE OF STATE ENGINEER  
 RECEIVED  
 MAR 29 1911  
 SALEM - OREGON

Application No. 1310  
 Reservoir Permit No. 106

Application No. 1311  
 Permit No. 656

MAP  
 OF THE  
**VANDERVEER RESERVOIR**  
 AND  
**IRRIGATION DITCH**  
 IN  
 HARNEY COUNTY OREGON.  
 Scale: 1 in. = 1000 ft.

OFFICE OF STATE ENGINEER  
 RECEIVED  
 MAR 29 1911  
 SALEM - OREGON

1310A 1911