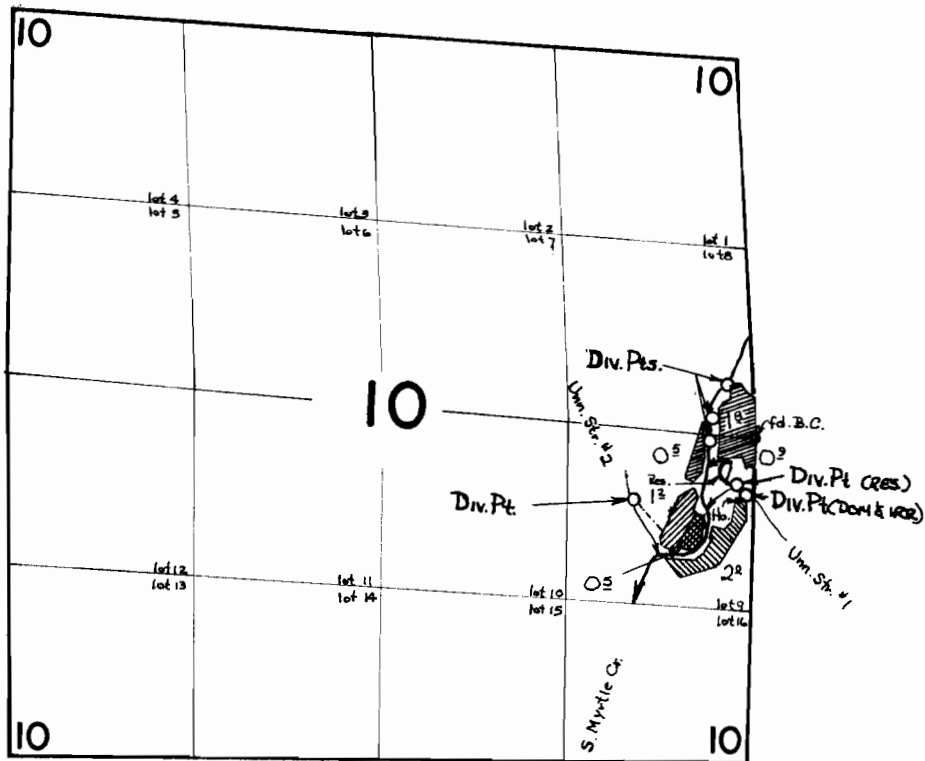





T. 29 S. R. 3 W. W.M.



Div. Pts. loc: S. Myrtle Cr. 370' N & 190' W.; 140' N & 290' W.; 20' S & 320' W.;
 Unn. Str. #1 320' S & 130' W.; 390' S & 70' W.; Unn. Str. #2 420' S & 830' W. all from
 E. 1/4 Cor. Sec. 10.

-  S. Myrtle Cr.
-  Unn. Str. #1
-  Unn. Str. #2

FINAL PROOF SURVEY

UNDER

R 44011
42488

R 5010
32577

IN NAME OF

VERDEN V. & VIVIAN JUNE MOORE

Surveyed 10 JUNE 19 70, by D. R. BUELL