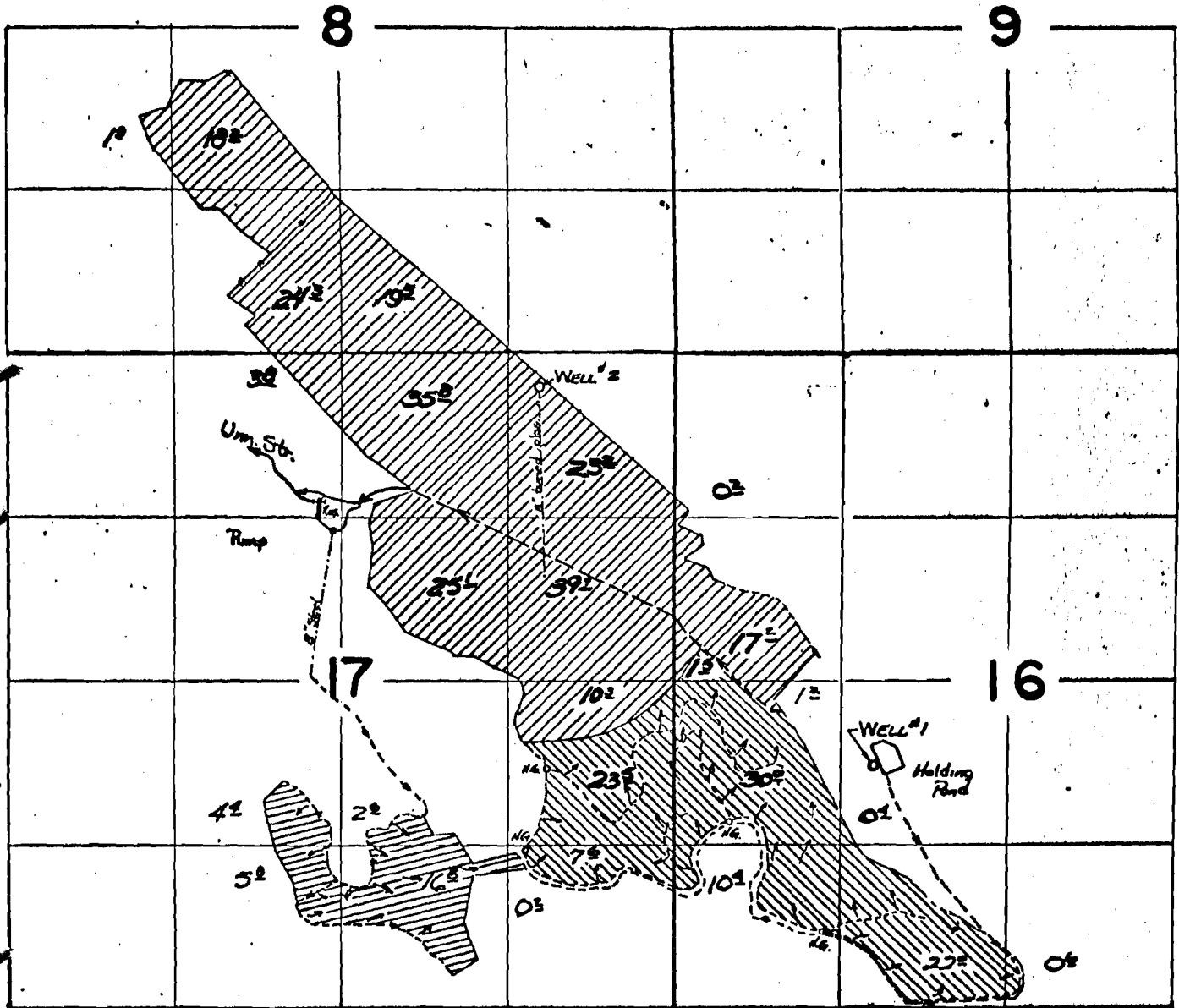





T. 39 S. R. 12 E. W.M.

37926 29870  
37925 R 4359  
38243 G 1834



Dir. Pl. loc.: Urn. St. & Riv. 4060' N & 4130' W.; Wells loc.: #1 1950' N & 260' E; #2 5000' N & 2410' W. ALL G. BEG. SW 1/4 SW 1/4 Sec. 16.

-  Permit G-1834 Well 1
-  Permit G-1834 Well 2
-  Permit 29870

### FINAL PROOF SURVEY UNDER

G 1996                      G 1834  
R 40080                     R 4359  
Application No. ...40081... Permit No. .29870...  
IN NAME OF

.....**HAROLD E. WILLIAMS**.....

Surveyed 24. SEPT. 1970., by G2 BACA .....