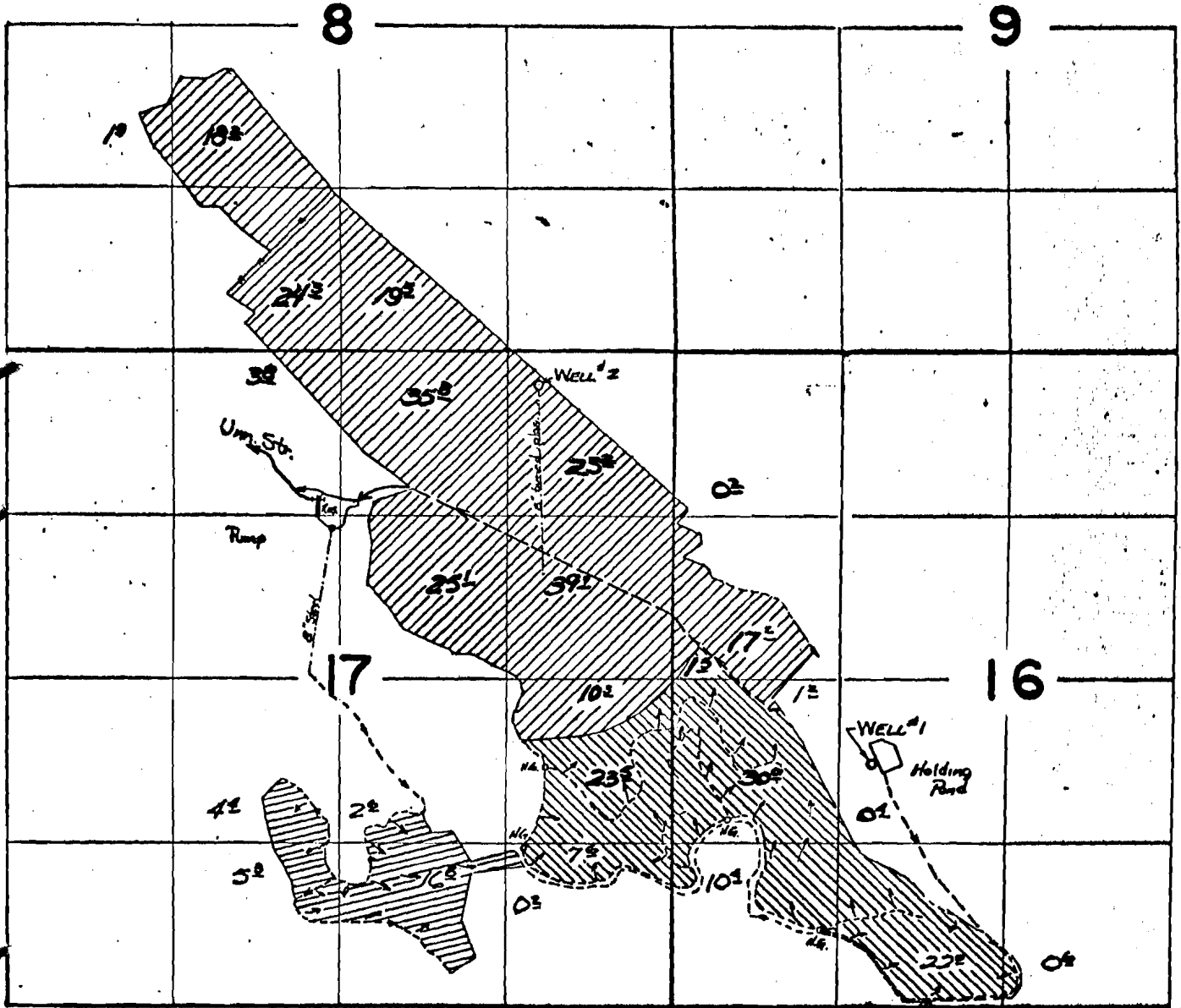





T. 39 S. R. 12 E. W.M.

37926 29870  
 37925 R 4359  
 38243 G 1834



Dir. Pt. loc.: Upr. Str. & Rur. 4060'N & 4150'W; Wells loc.: #1 1950'N & 260'W; #2 5000'N & 2100'W. all G. SEC- SW1/4 SW1/4 Sec. 16.

-  Permit G-1834 Well 1
-  Permit G-1834 Well 2
-  Permit 29870

**FINAL PROOF SURVEY**  
 UNDER

G1996                      G1834  
 R40080                    R4359  
 Application No. ...40081... Permit No. ...29870...  
 IN NAME OF

HAROLD E. WILLIAMS

Surveyed 24. SEPT. 1970., by G1 BAGA