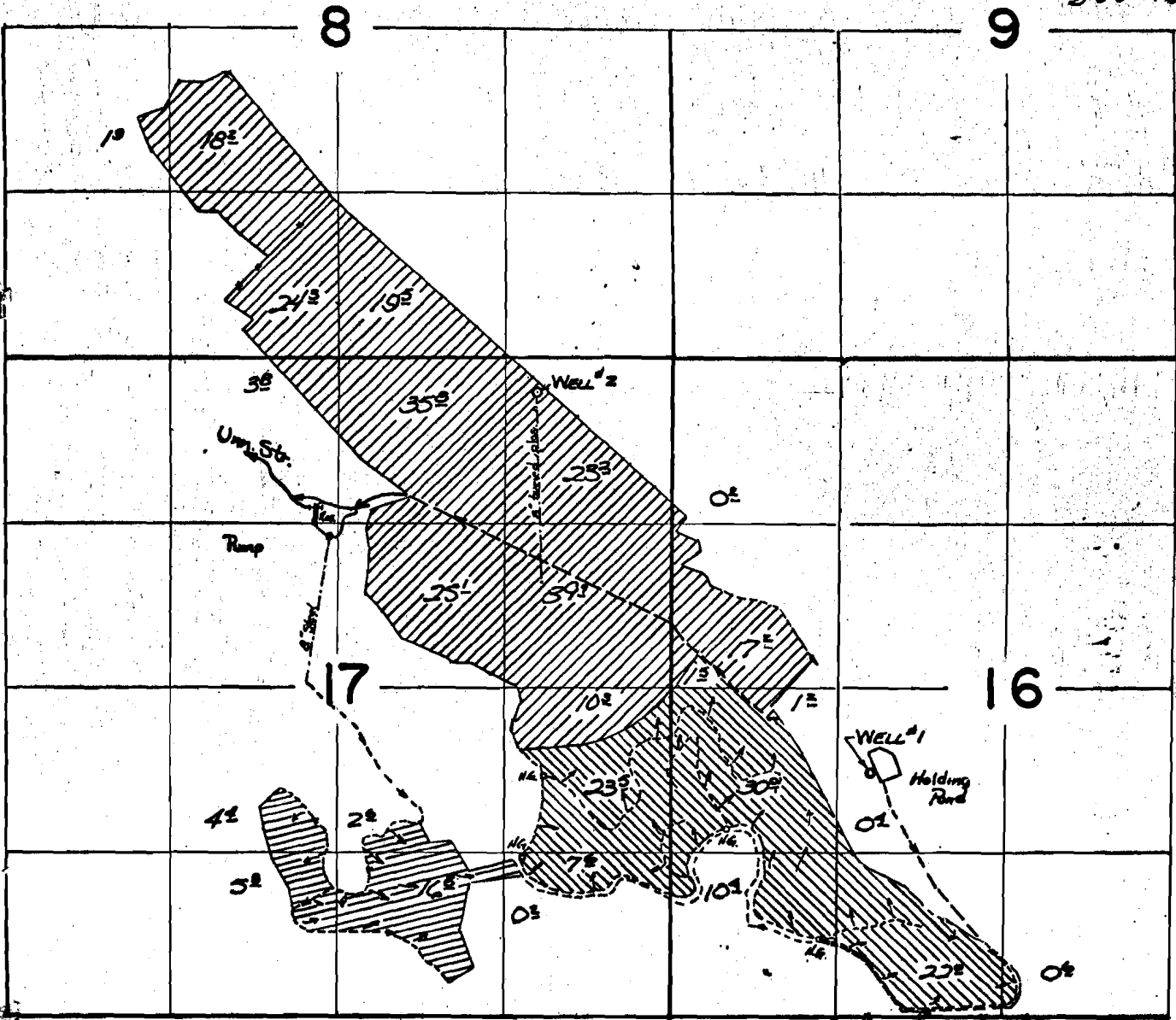





T. 39 S. R. 12 E. W.M.

298704
R 1834
38243



Just as well

Dir. Pt. loc.: Umi St. & R. 4060 N & 4150 W; Wells loc.: #1. 1930 N & 260 E; #2. 5000 N & 2410 W. All for SEC. & SW 1/4 SW 1/4 Sec. 16.

-  Permit G-1834 Well 1
-  Permit G-1834 Well 2
-  Permit 29870

FINAL PROOF SURVEY UNDER

G 1996 G 1834
R 40080 R 4359
Application No. 40081... Permit No. 29870....
IN NAME OF

HAROLD E. WILLIAMS

Surveyed 24 SEPT. 1970., by G. BACA