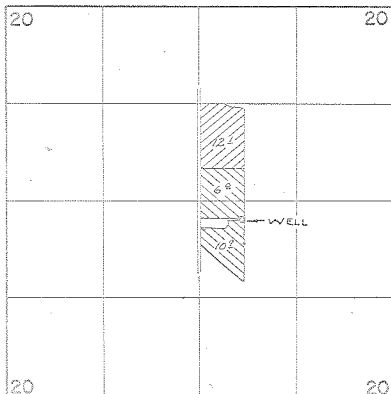




T.6N.R.36E.W.M.



 PRIMARY
  SUPPLEMENTAL

WELL LOC: 1580'S. & 580'E. FROM N.W. COR. SW 1/4 NE 1/4 SEC. 20

FINAL PROOF SURVEY UNDER

Application No. G-2200 Permit No. G-2521
IN NAME OF

DONALD K. SMITH

Surveyed AUG. 25 1971., by G. BACA