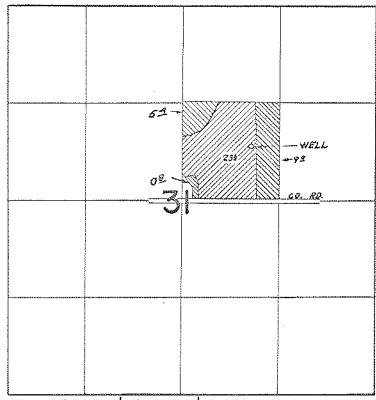




G-3996
76770
38959 7

T. 4 N. R 28 E. W. M.



WELL LOC. 740' N & 940' E FROM CENTER SEC. 31
PRIMARY  SUPPLEMENTAL 

FINAL PROOF SURVEY UNDER

Application No. G-4234. Permit No. G-3996.
IN NAME OF

WILLIAM C. COX

Surveyed AUG. 26, 1971, by L. GOULD.....