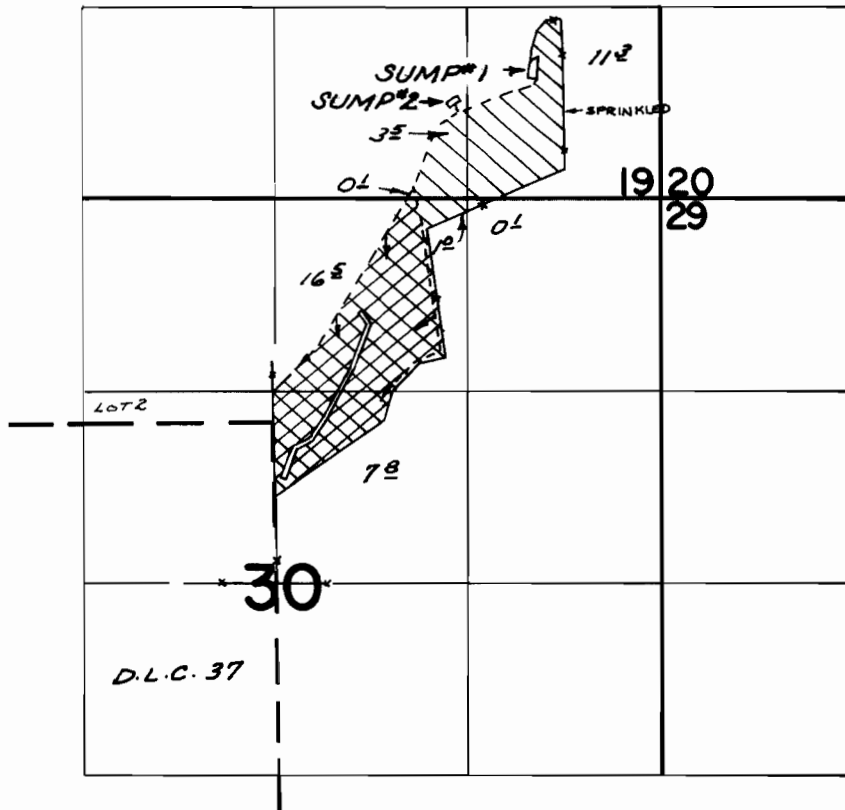




T. 39S.R.7W.W.M.



SUMPS LOC: #1 - 3530' N. & 1770' E; #2 - 3320' N. & 1220' E,
BOTH FROM CENTER SEC. 30

 → SUMP#2  → SUMP#1

FINAL PROOF SURVEY UNDER

Application No. G-3182 Permit No. G-2899
IN NAME OF

FRANK G. AULT JR.

Surveyed JUNE 17, 1971, by G. BACA