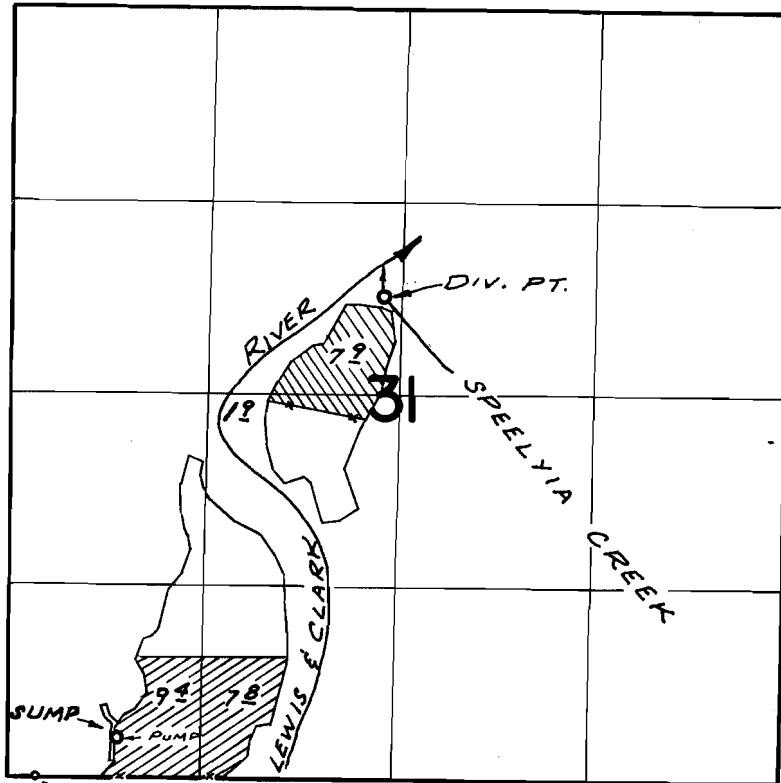




T. 7 N. R. 9 W. W. M.



REF. TAG
DIV. PTS. LOC: SUMP-300'N. & 720'E. ; CR. -3310'N.
& 2550'E., BOTH FROM S.W. COR. SEC. 31

 -APPL. G-2921  -APPL. 39992

FINAL PROOF SURVEY UNDER

Application No. G-2921 Permit No. G-2713
39992 29790
IN NAME OF

MELVIN H. HARTILL

Surveyed July 20 1971, by G. BACA