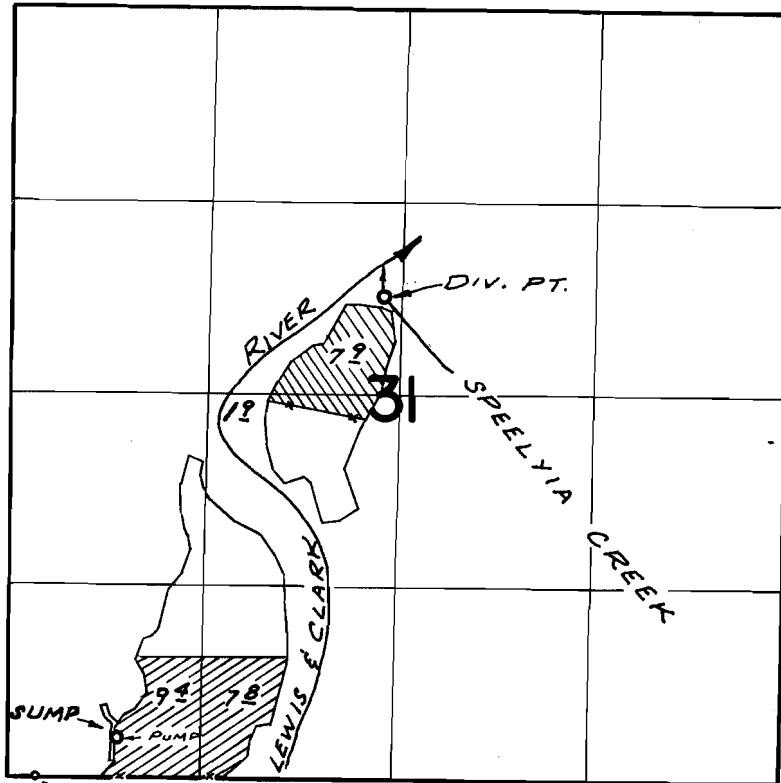




T. 7 N. R. 9 W. W. M.



REF. TAG
DIV. PTS. LOC: SUMP-300'N. & 720'E. ; CR.-3310'N.
& 2550'E., BOTH FROM S.W. COR. SEC. 31

 -APPL. G-2921  -APPL. 39992

FINAL PROOF SURVEY UNDER

G-2921 G-2713
Application No. 39992 Permit No. 29790
IN NAME OF

MELVIN H. HARTILL

Surveyed July 20 1971, by G. BACA