Map
OF
Nels Nelson Water Right



A.M. Austin

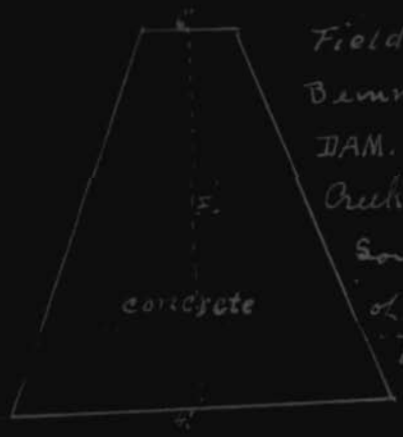

Field Notes

Beginning at an alder tree marked DAM. On the left bank of cannery Creek and being 29.34 chains South and 15.64 chains East of the N.W. corner of Section 21 T. 1 N. R. 10. W. W.M.

Thence S. 3½° E. 3.00 chains

" S. 20° E. 10.00 chains

to the bay shore.



CERTIFICATE OF SURVEYOR

I, A.M. Austin of Tillamook, Oregon, do hereby certify that this map was made from notes taken during an actual survey made by me (or under my immediate supervision) on October 28th, 1920, and that it correctly represents the works described in the accompanying application, together with the location of streams and other ditches in the immediate vicinity, and has written thereon the area in each smallest legal subdivision which it is proposed to irrigate.

A.M. Austin

Surveyor.