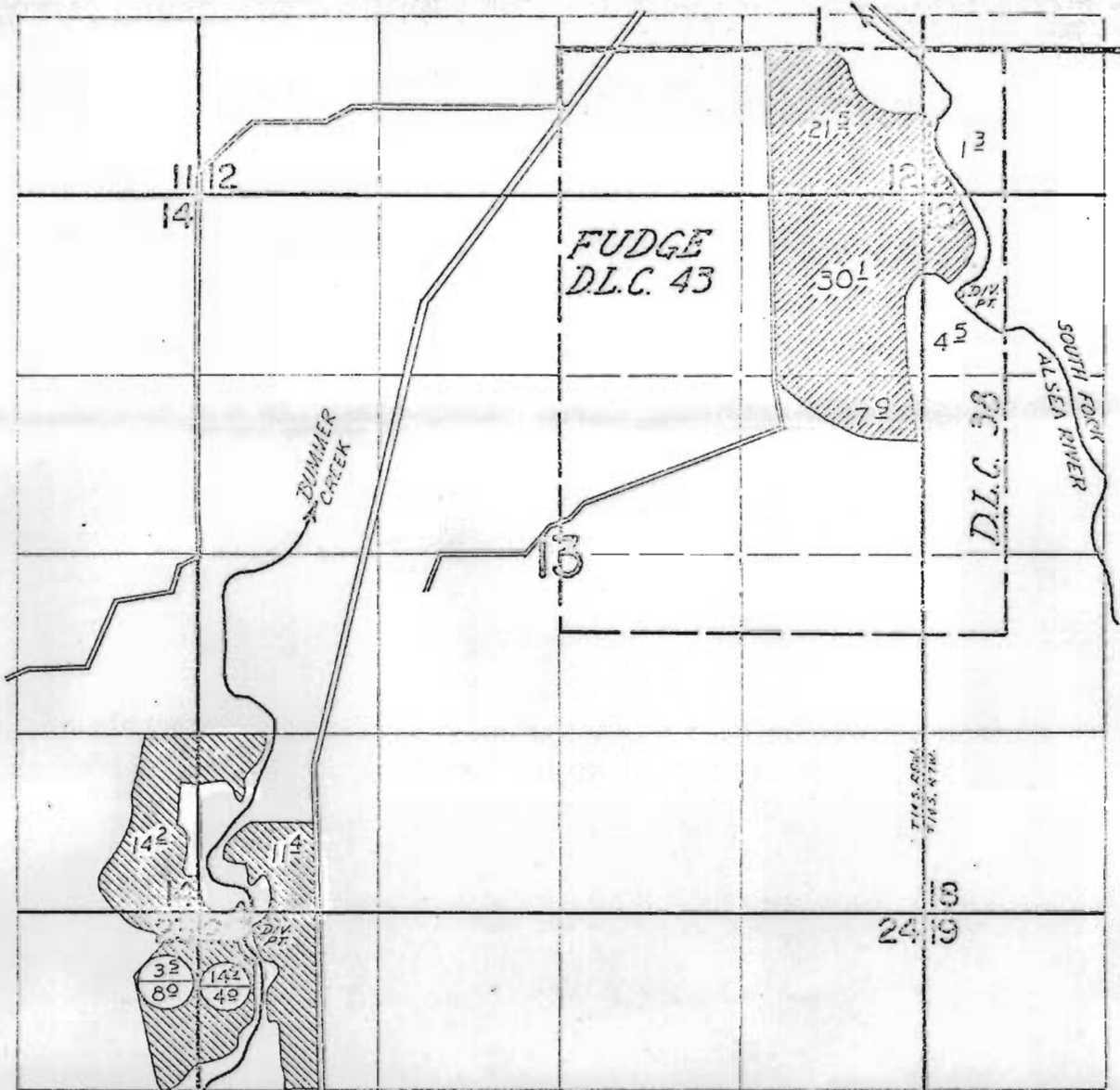




T.14S., R.78:8W., W.M.



DIV PTS. LOCATED: BUMMER CREEK - 6490' S & 2300' W; S. FORK ALSEA RIVER - 1800' S & 2900' E; BOTH FROM NW COR. FUDGE D.L.C. 43.

 A.# 40094, P.# 35332  
 A.# 12031, P.# 8436, C.# 8524

### FINAL PROOF SURVEY UNDER

Transfer No. 2442  
 Application No. 47500 Permit No. 35577  
 Application No. 48094 Permit No. 35332  
 IN NAME OF

BRUCE L. ENGEL

Surveyed APRIL 26 1973, by D. NORBY

**RECEIVED**

JAN 09 2006

WATER RESOURCES DEPT  
SALEM, OREGON