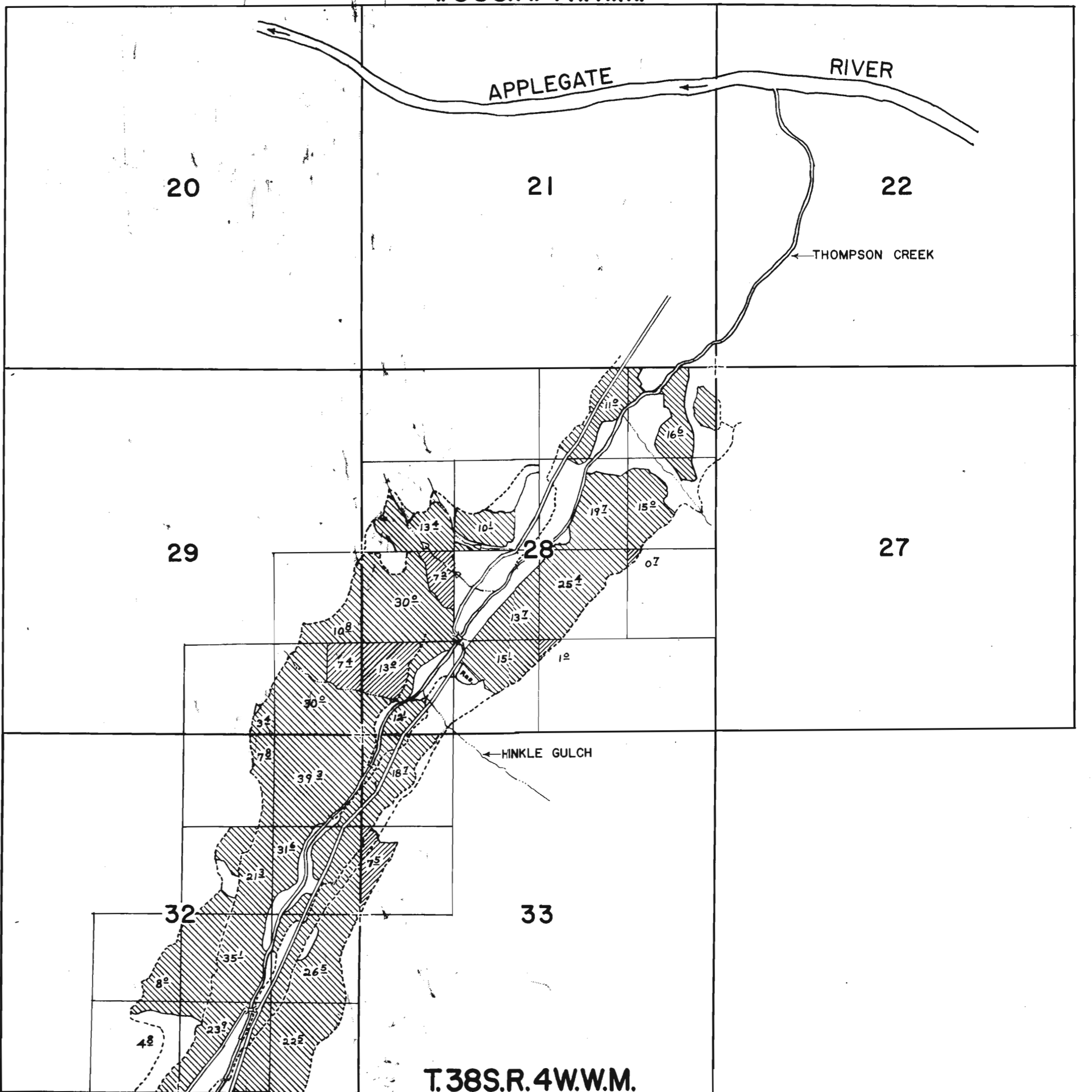
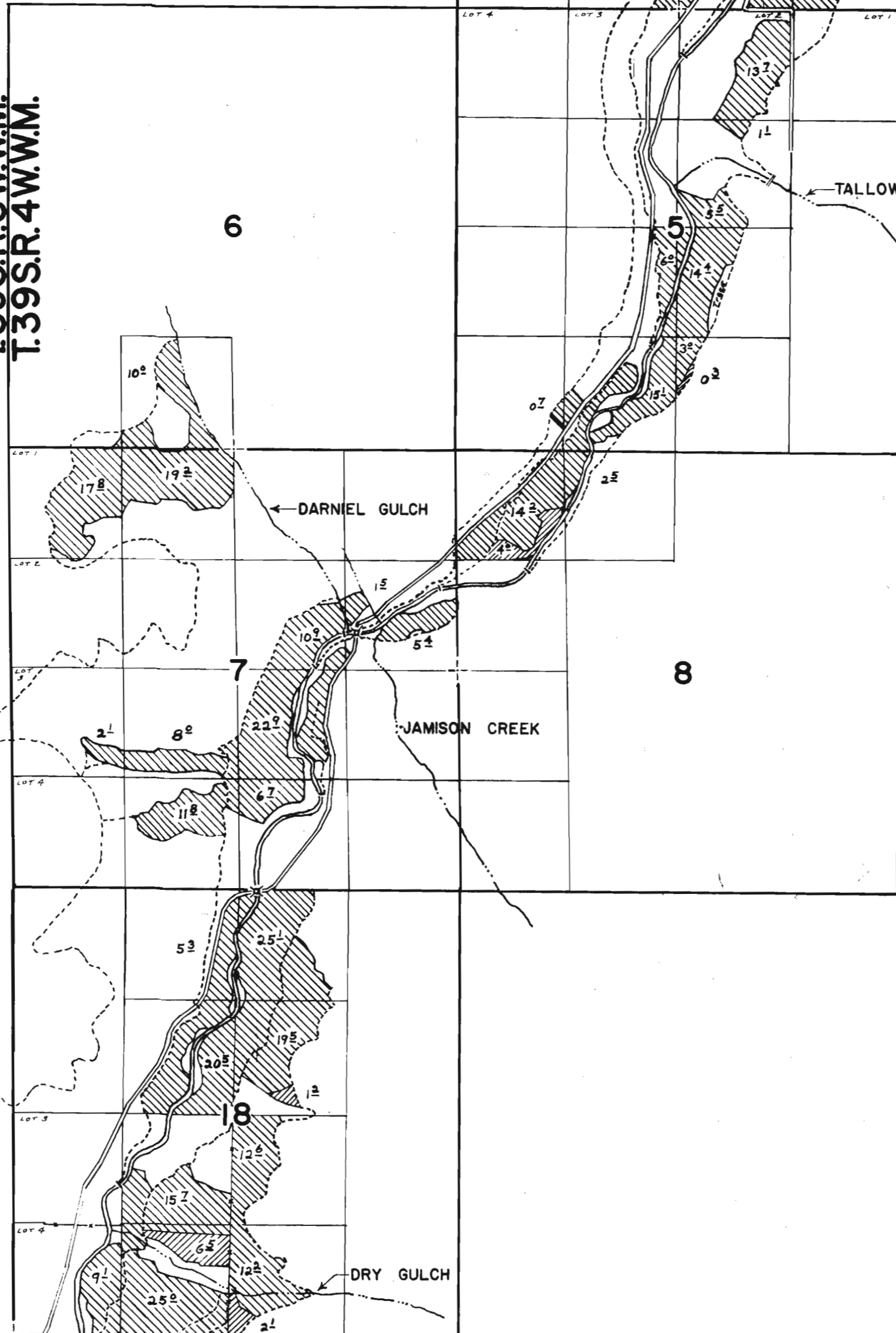


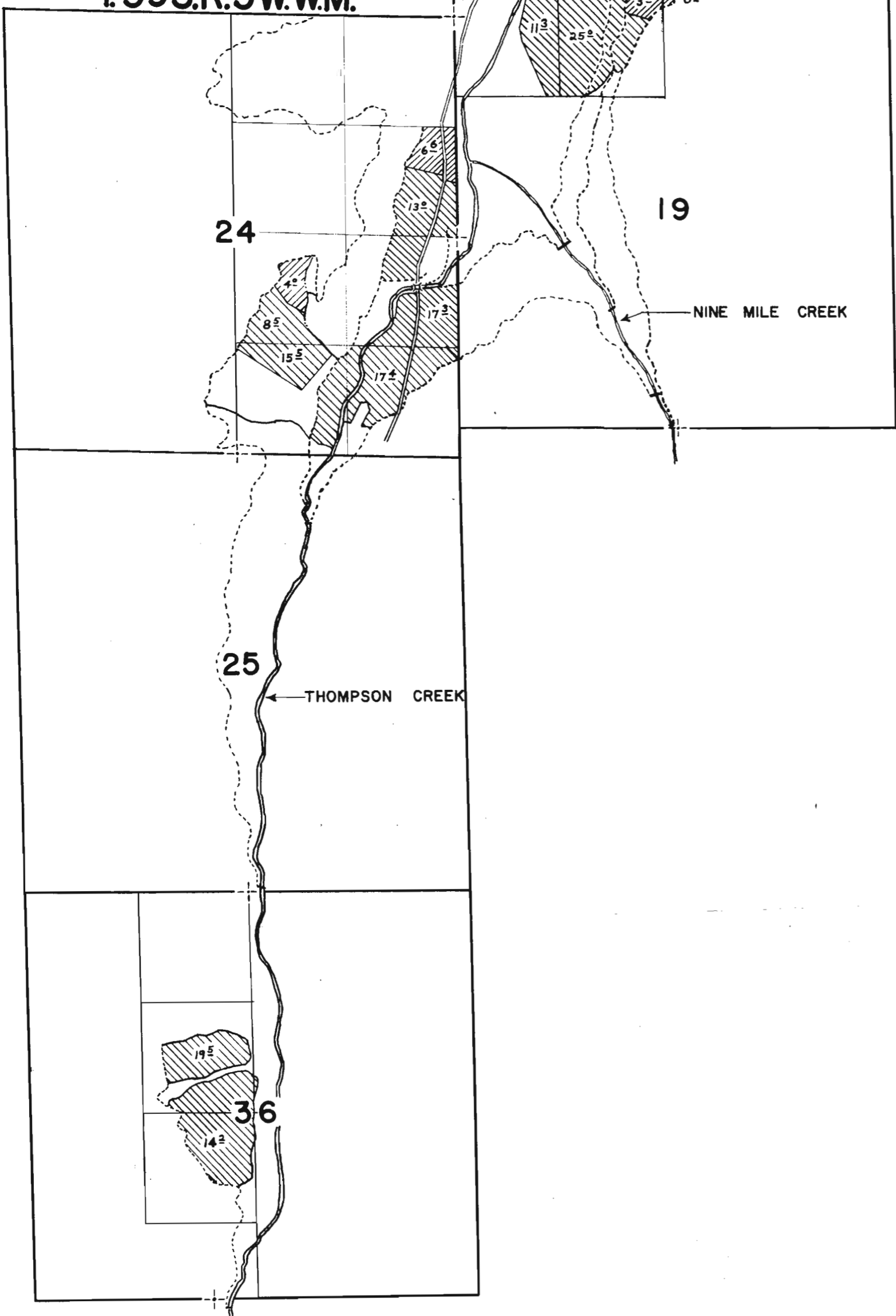
T.38S.R.4W.W.M.



T.39S.R.5W.W.M.
T.39S.R.4W.W.M.



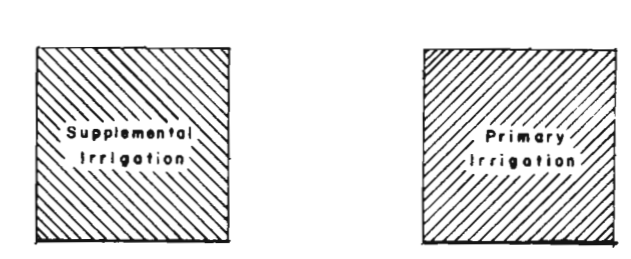
T.39S.R.5W.W.M.



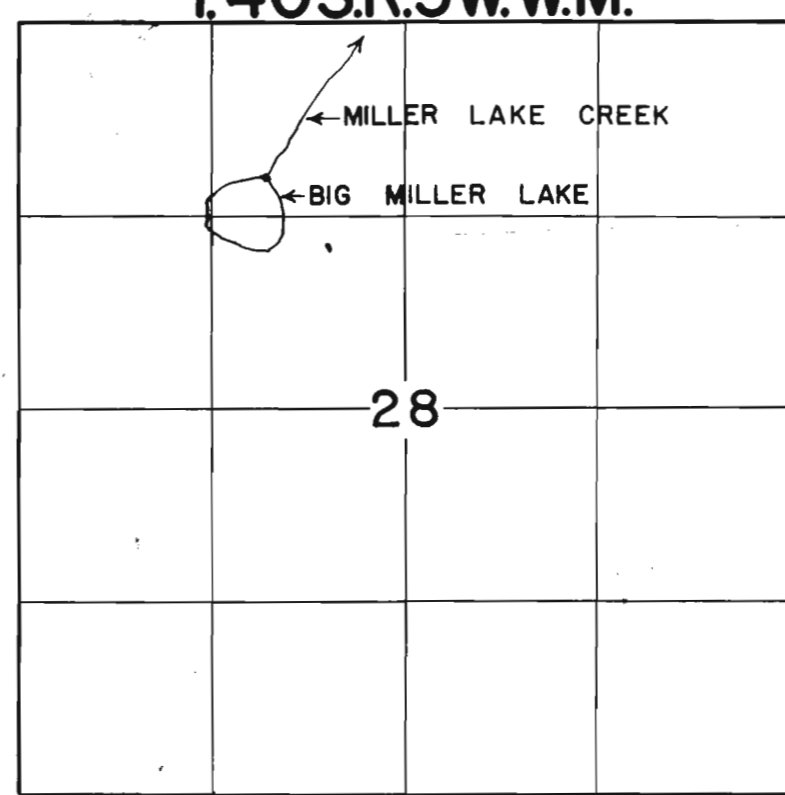
T.38S.R.4W.W.M.
T.39S.R.4W.W.M.



Scale: 4 inches = 1 mile

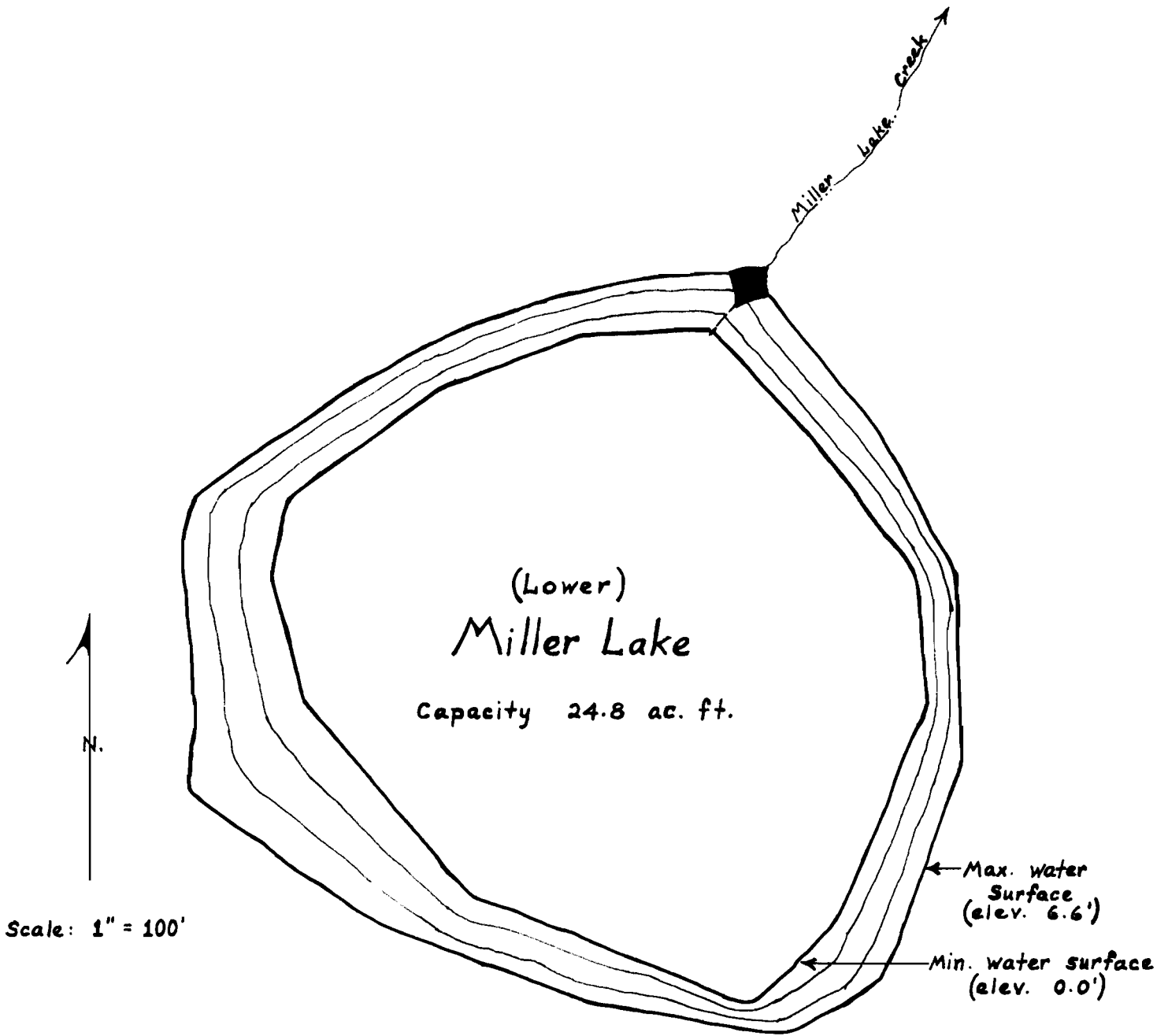


T.40S.R.5W.W.M.



FINAL PROOF SURVEY
UNDER

Application No. 13846 Permit No. R-697
14170 Permit No. 12361
IN NAME OF
Thompson Creek Irrigation Association
Surveyed Feb. 1964, by David L. Hendrix



FINAL PROOF SURVEY
UNDER

Application No. R-13846 Permit No. R-697
IN NAME OF

Thompson Creek Irrigation Assn.

Surveyed Sept. 22 1961, by D. G. Hendrix