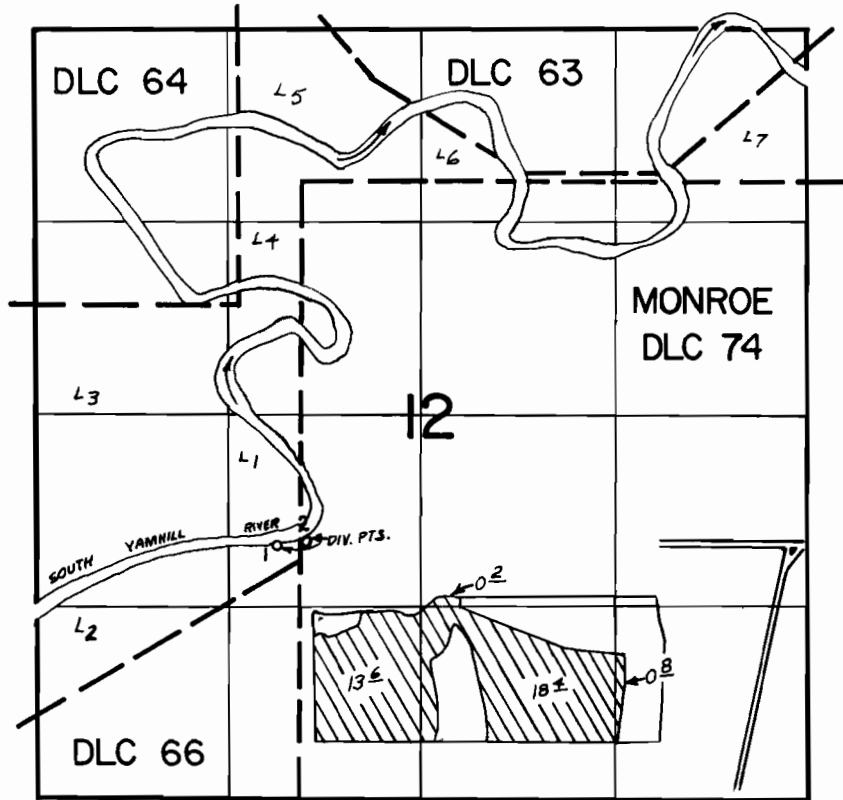




T. 5 S.R. 5 W.W.M.



DIV. PT. LOC: 2500' S. & 160' W. FROM N.W. COR. MONROE DLC 74 (1) PERMIT 31062 
 2470' S. & 40' E. " (2) PERMIT 39268 

FINAL PROOF SURVEY UNDER

Application No. 41593 Permit No. 31062
 IN NAME OF

JIM BURRELL & WARREN WHEELER

Surveyed JUN 1 1973, by R.G. MUCKEN