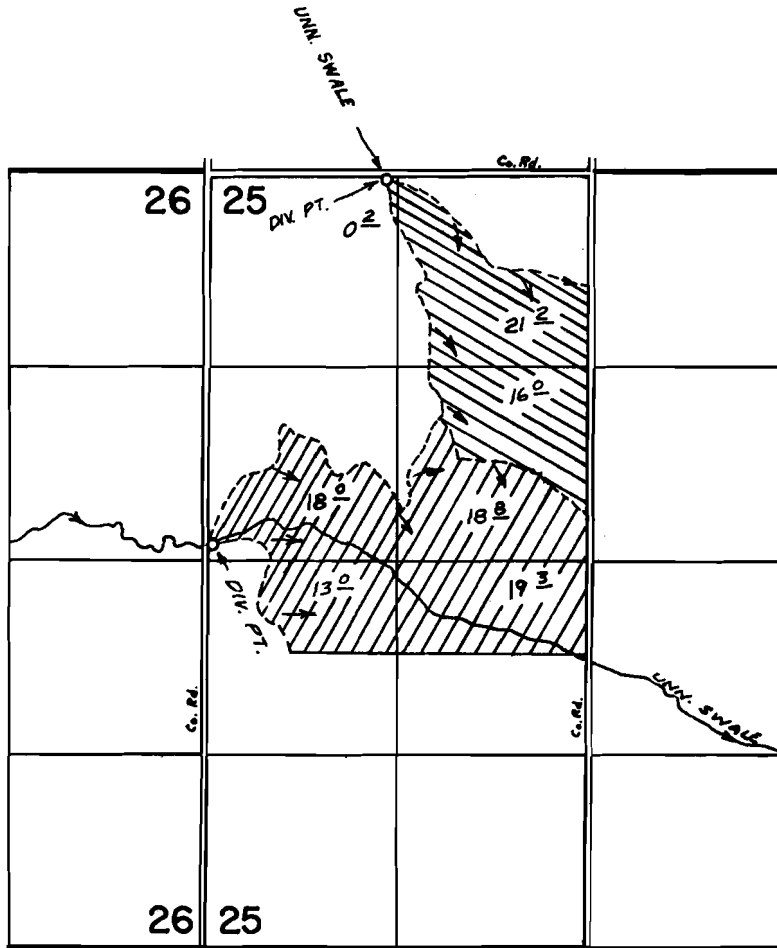




T. 38 S. R. 19 E. W.M.



-  APP. 45344 DIV. PT. 2540' S & 40' E FROM NW COR. SEC 25
-  APP. 45289 DIV. PT. 20' S & 1220' E. FROM NW COR. SEC. 25

FINAL PROOF SURVEY UNDER

Application No. 45289 Permit No. 33818
45344 Permit No. 33858
 IN NAME OF

L. A. & ALICE E. PIERSON

Surveyed AUG 27 1973, by R.G. MUCKEN