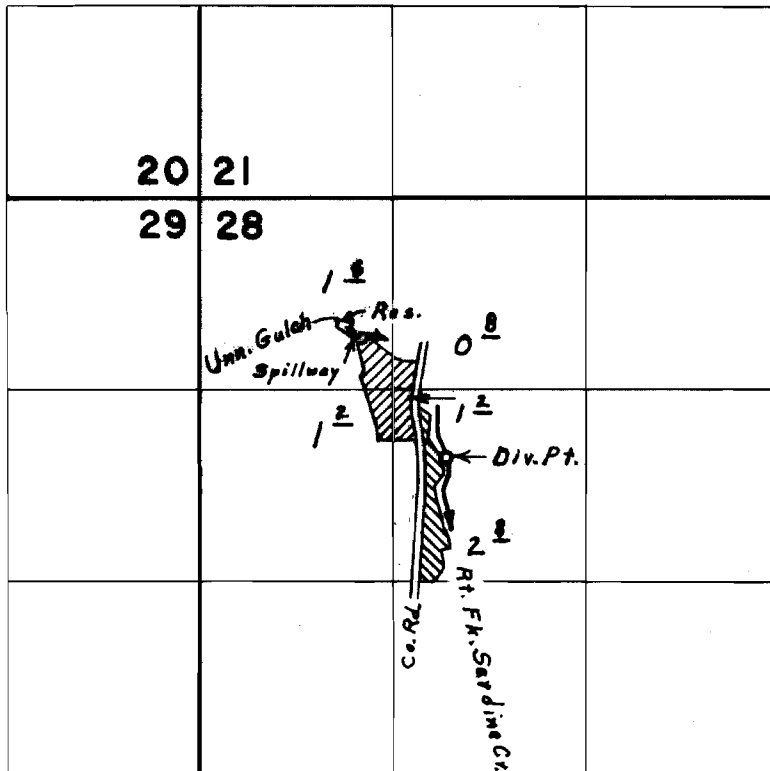




# T.35 S. R.3 W. W.M.



Div. Pts. located: Res., 900' S. & 1030' E.; Str., 1780' S. & 1680' E., both from N.W. Cor. Sec. 28

Herman Property, creek only 

Bollin Property, RES. ONLY 

## FINAL PROOF SURVEY UNDER

R-41800                      R-4756  
Application No. 41801    Permit No. 31290  
IN NAME OF

*JAMES & MARIE BOLLIN*

Surveyed Oct. 3, 1973, by L. E. Gould.