





Div. Pts. Loc. : "1-5270' N # 3900' W ; "2-4890' N # 3570' W ; "3-4860' N # 3420' W ; "4-4640' N # 3110' W ; "5-4400' N # 1360' W ; "6-3400' N # 1130' W ; "7-3030' N # 470' W ; "8-1300' N # 1500' E ; "9-1280' N # 1600' E ; "10-130' N # 1200' E ; "11-60' N # 2200' E
 RES. LOC. : RES #1-4940' N # 3630' W ; RES #2-3990' N # 1260' W ;
 ALL FROM SE COR. SEC. 30 T.2S. R.40E. W.M.

	Primary River Permit 28798		SUPPLEMENTAL RES # 1
	Primary River Permit 30036		SUPPLEMENTAL RES # 2

FINAL PROOF SURVEY
 UNDER

37688	28798
R-38492	R-4502
R-38493	R-4503

Application No. 38495 Permit No. 30036

IN NAME OF

RUSSELL ELMER

Surveyed July 18, 1973, by ROBERT G. MUCKEN