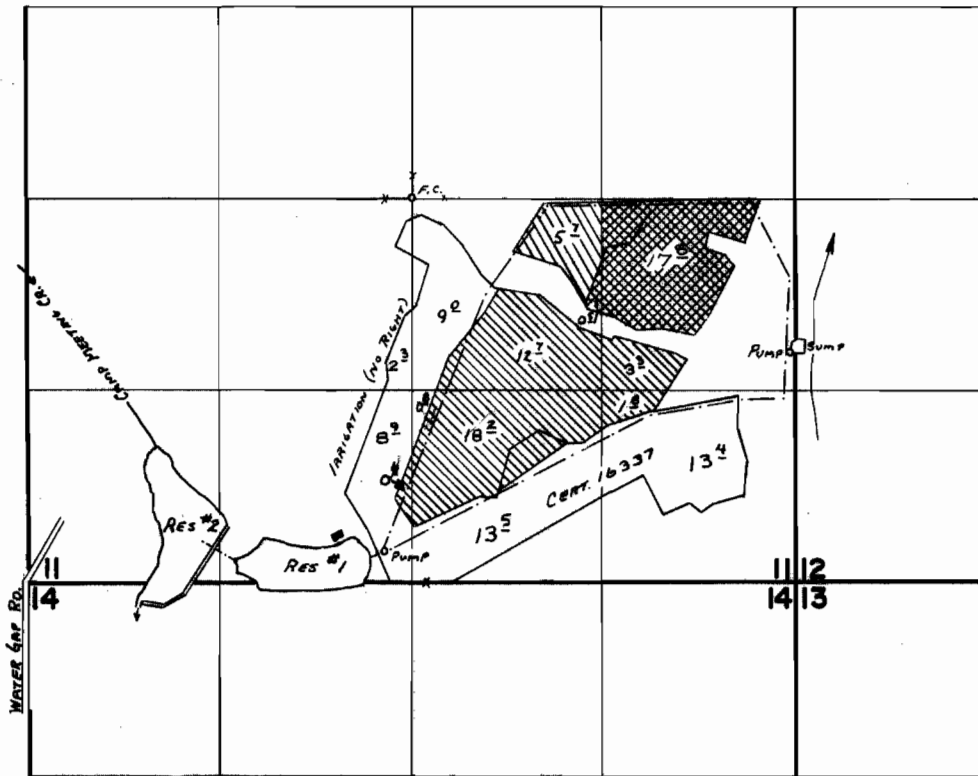





T.38S.,R.5W.,W.M.



DAM LOC: 2420'S AND 1400'W FROM C/4 Sec. 11
 Sump Loc: 1040'S AND 2600'E FROM C/4 Sec. 11

-  SUPPLEMENTAL A-37246
-  SUPPLEMENTAL A-37246 & A-G-4762
-  PRIMARY A-G-4762

FINAL PROOF SURVEY UNDER

R-37246 R-3942
 37247 29336
 Application No. ~~G-4762~~ Permit No. ~~G-4486~~
 IN NAME OF

MADRONE RANCH

Surveyed Oct. 10, 1974, by L. Toll