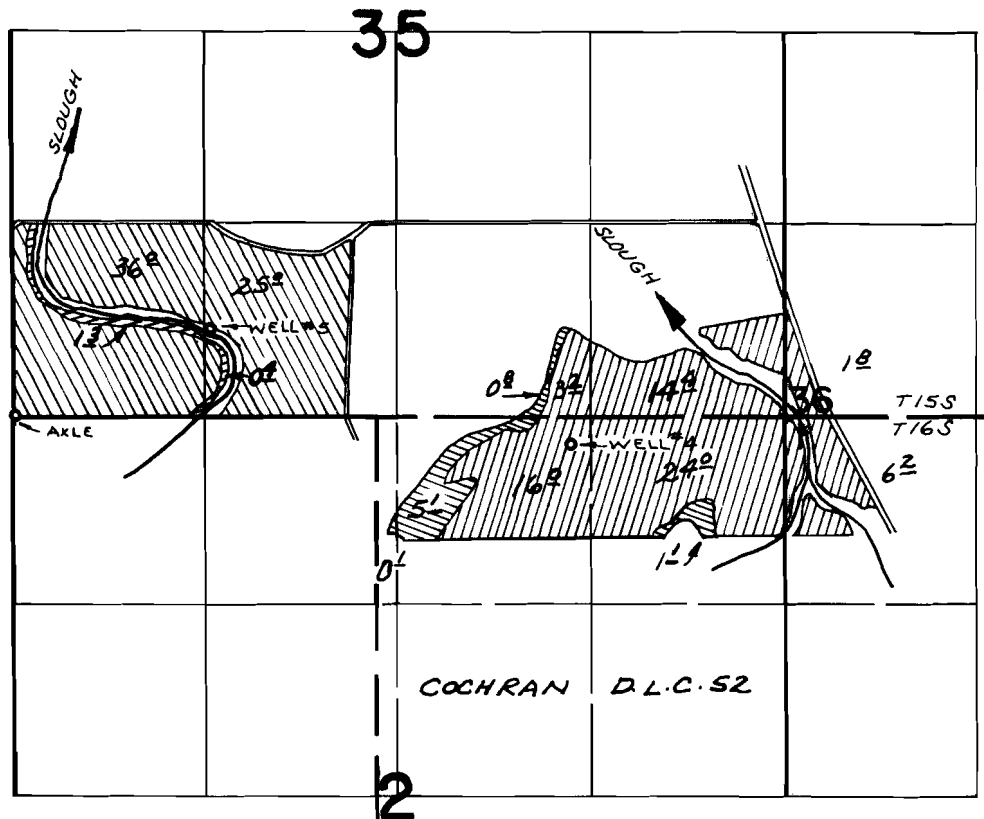






T.15 & 16S.R.4W.W.M.



PERMIT  PRIMARY PERMIT  PRIMARY
 G-2637  SUPPLEMENTAL G-2636  SUPPLEMENTAL
 WELLS LOC: 600' N. & 1350' E. ; 180' S. & 3810' E., BOTH FROM S.W. COR. SEC. 35

FINAL PROOF SURVEY UNDER

Application No. ~~G-2637~~ ^{G-2837} Permit No. ~~G-2637~~ ^{G-2636}
 IN NAME OF

MARIE DETERING & THE ESTATE OF GERALD W. DETERING

Surveyed OCT. 22, 1973, by R. MUCKEN