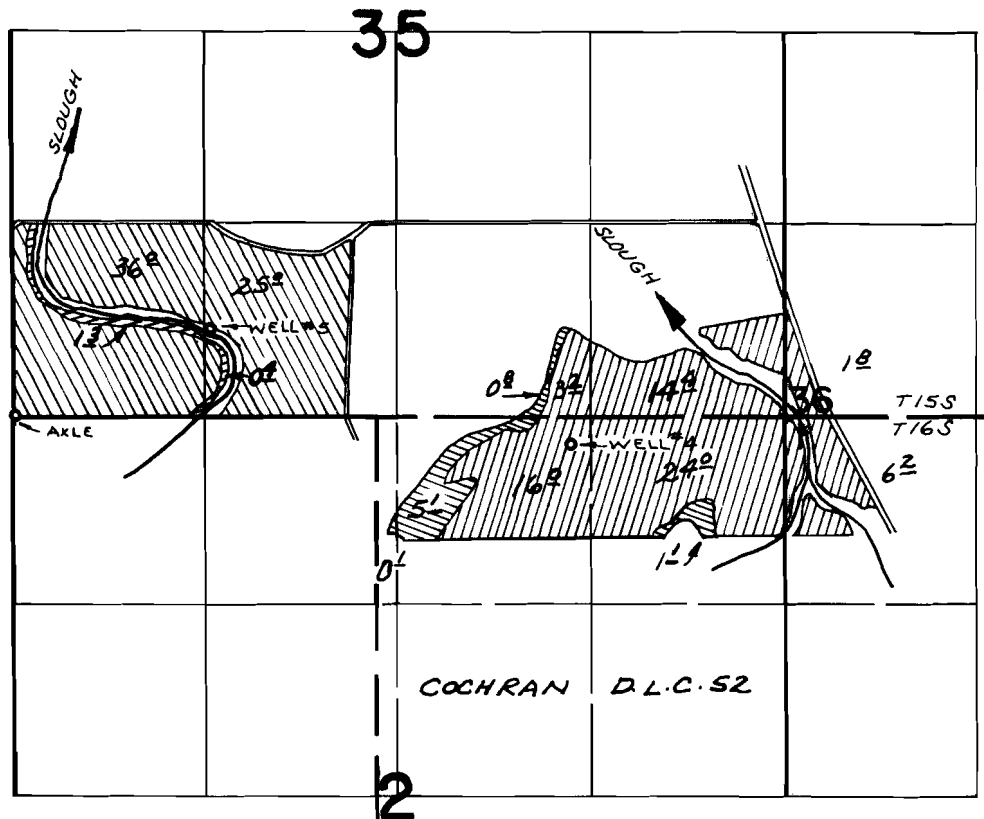






# T.15 & 16S.R.4W.W.M.



PERMIT  PRIMARY      PERMIT  PRIMARY  
 G-2637  SUPPLEMENTAL      G-2636  SUPPLEMENTAL  
 WELLS LOC: 600' N. & 1350' E. ; 180' S. & 3810' E., BOTH FROM S.W. COR. SEC. 35

## FINAL PROOF SURVEY UNDER

Application No. ~~G-2638~~ <sup>G-2837</sup>      Permit No. ~~G-2637~~ <sup>G-2636</sup>  
 IN NAME OF

MARIE DETERING & THE ESTATE OF GERALD W. DETERING

Surveyed OCT. 22, 1973, by R. MUCKEN