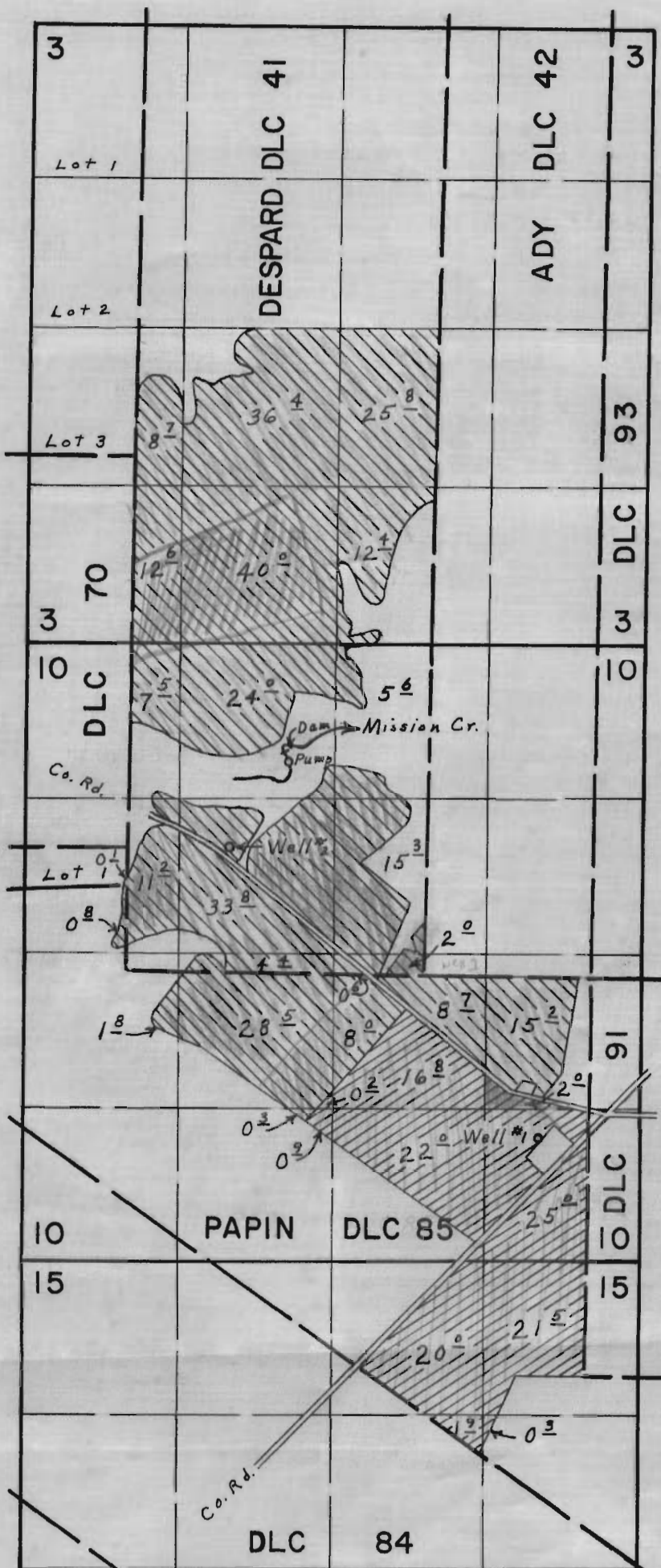


# T. 4 S. R. 2 W. W. M.



W-prim #1  
 W-sup-2  
 W-prim #2



Wells located, #1, 1050' N. & 1750' E., #2, 3530' N. & 890' W., both from S.  $\frac{1}{4}$  Corner Sec. 10

## FINAL PROOF SURVEY

UNDER

Application No. G-4987 Permit No. G-4705

IN NAME OF  
ZORN FARMS INC.

Well #1   
Well #2 

Surveyed Aug. 16, 1973 by L. E. Gould