


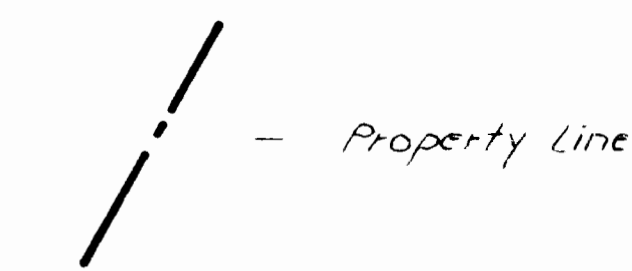
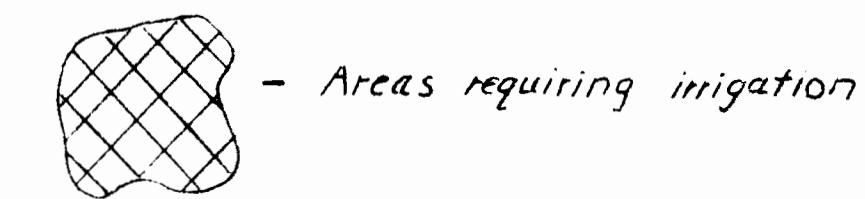
NOTES

- 1) Total acreage available for irrigation is 104 acres which includes 8 Acres north of Linn's Mill road just off of the map.
- 2) Drawing is based upon layout performed by David A. Soderstrom.
- 3) All irrigated land lies entirely within Sec 13, T3S, R2E.


AREA TABLE

Township	Range	Section	Forty Acre Tract	Area
3S	2E	13	NE 1/4 NW 1/4	4
3S	2E	13	SE 1/4 NW 1/4	2
3S	2E	13	NE 1/4 SW 1/4	16
3S	2E	13	SE 1/4 SW 1/4	16
3S	2E	13	NW 1/4 SE 1/4	11
3S	2E	13	NE 1/4 SE 1/4	13
3S	2E	13	SW 1/4 SE 1/4	12
3S	2E	13	SE 1/4 SE 1/4	10
3S	2E	13	NE 1/4 NE 1/4	3
3S	2E	13	NW 1/4 NE 1/4	5
3S	2E	13	SE 1/4 NE 1/4	3
3S	2E	13	SW 1/4 NE 1/4	9

LEGEND



225,000 gal Storage tank



Application No. R-45946 + 45947 R-46372 + 46373  
 Permit No. R-5400 + 34057

NO. 1	DATE 5/20/68	REV. Addition of Area table	BY DJD	CHK JLV	APP DJS	DSN DCB	DRN DCB	CHK DJD	REC JTM	SCALE 1" = 200'	DATE 4-16-69	NUMBER 32-2-Z
-------	--------------	-----------------------------	--------	---------	---------	---------	---------	---------	---------	-----------------	--------------	---------------

FOUNDATION SCIENCES, INC.  
 PORTLAND, OREGON  
 TERRA CORPORATION  
 MOMPANSO DAM  
 IRRIGATION SCHEME  
 MAP