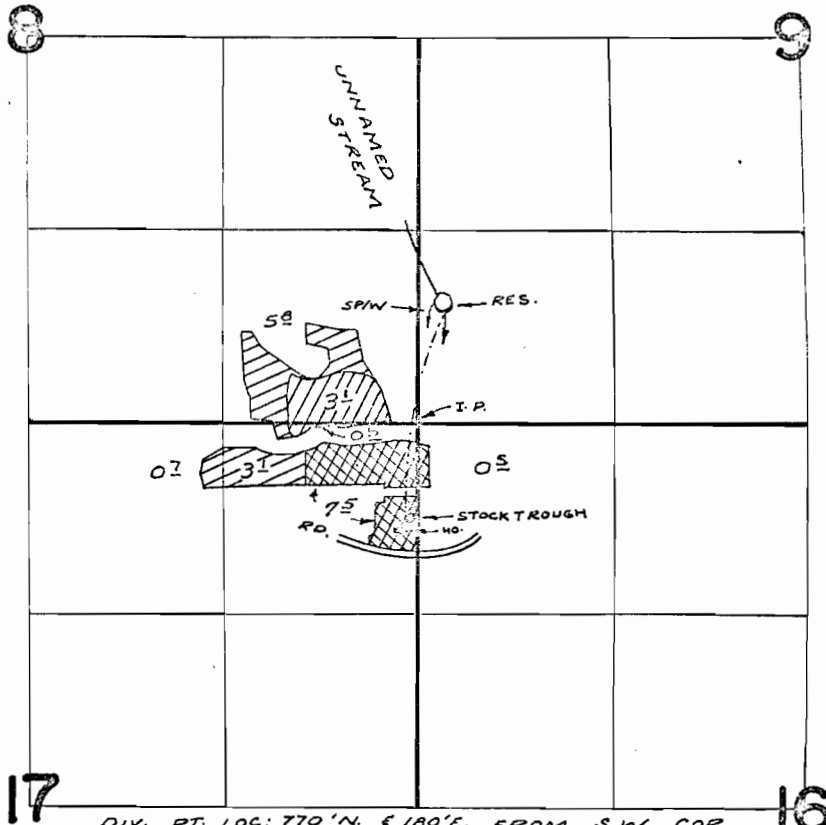





T.9S.R.2E.W.M.



DIV. PT. LOC: 770' N. & 180' E. FROM S.W. COR.
SEC. 9

PRIMARY, STREAM PER. 30175	
PRIMARY, STREAM & RES. PER. 33875	
SUPPLEMENTAL, RES. PER. 33875	

FINAL PROOF SURVEY UNDER

40504 30175
R-45372 R-5362
Application No. 45373 Permit No. 33875
IN NAME OF

..... LLOYD SLETTO

Surveyed SEPT. 5 1968, by V. GARNER
JULY 26 1972, R.G. MUCKEN