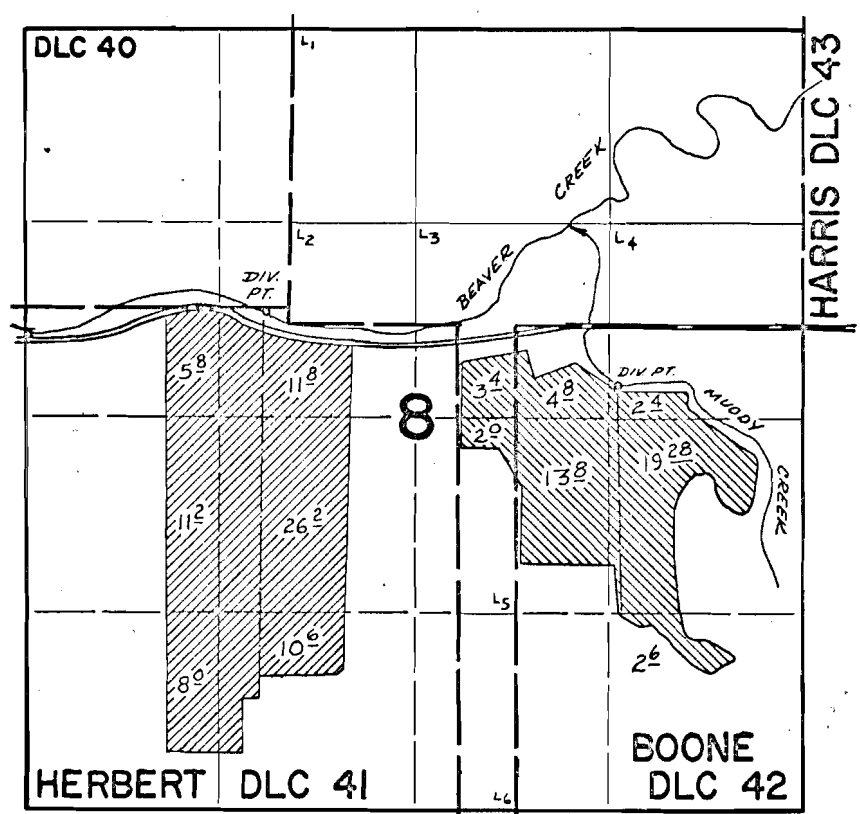




T.13S., R.5W., W.M.



DIV. PTS. LOCATED: MUDDY CREEK - 400' S & 1250' W;
 BEAVER CREEK - 80' N & 3640' W BOTH
 FROM SW COR. HARRIS DLC 43.

FINAL PROOF SURVEY UNDER

49869 37282 
 Application No. 50062 Permit No. 37284 
 IN NAME OF

ARCHIE H. RICE

Surveyed Sept. 27, 1974, by *D. Dorby*