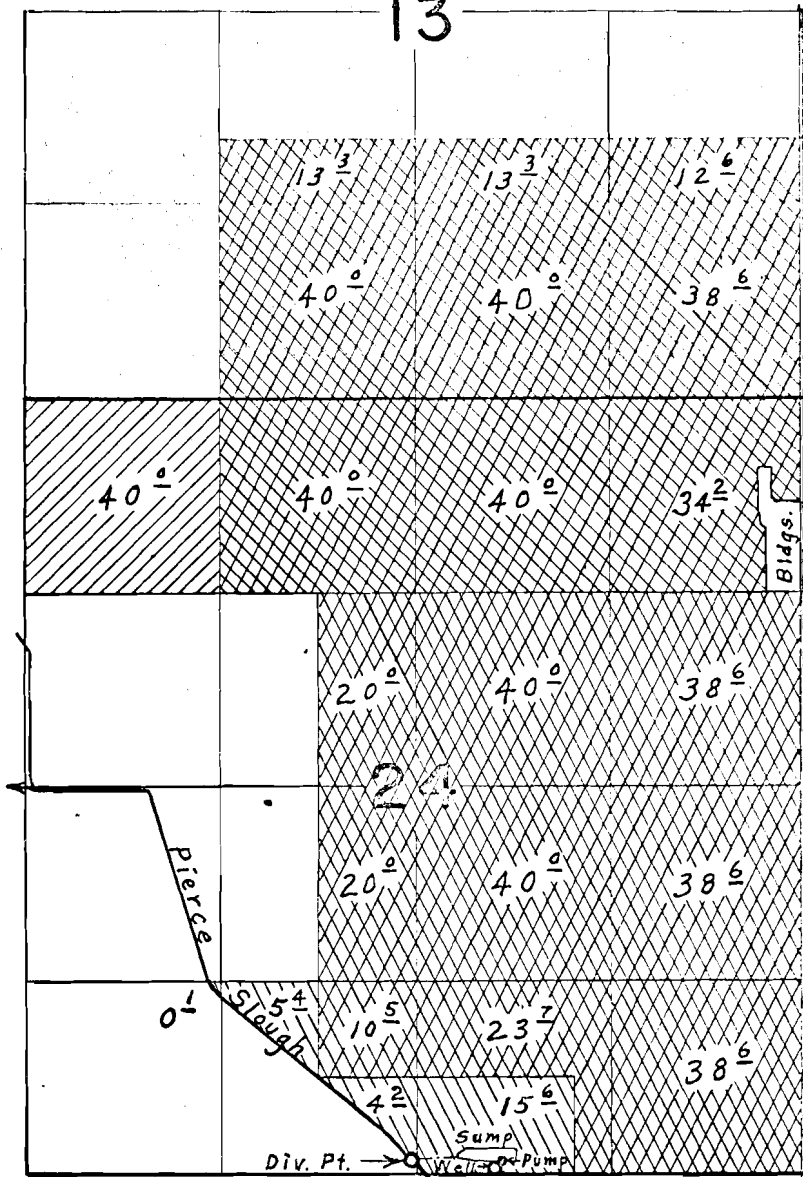


T.2S. R.38E. W.M.

13



Div. Pts. located: Slough, 90' N. & 2620' E.; Sump, 130' N. & 3150' E.; Well, 30' N. & 3180' E.; all from S.W. Cor. Sec. 24

FINAL PROOF SURVEY

UNDER

G-5102

45694

G-4754

G-4813

34088

G-4471

Application No. 43754 Permit No. 32698

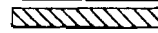
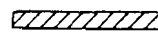
IN NAME OF

PHILLIP T. & DOROTHY JEAN CUTHBERT

Surveyed Sept. 11, 1974, by L. E. Gould.

Primary

Supplemental



6