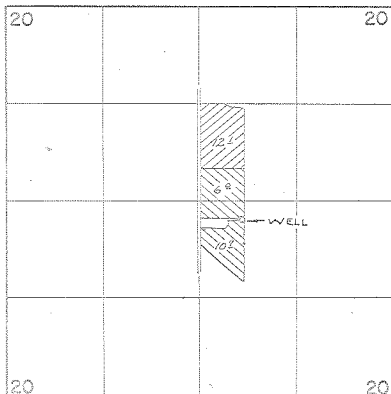




T. 6 N. R. 36 E. W. M.



 PRIMARY
  SUPPLEMENTAL

WELL LOC: 1580'S. & 580'E. FROM N.W. COR. SW 1/4 NE 1/4 SEC. 20

FINAL PROOF SURVEY

UNDER

Application No. G-2722 Permit No. Q-2521
IN NAME OF

DONALD K. SMITH

Surveyed AUG. 25 1971, by R. BACA