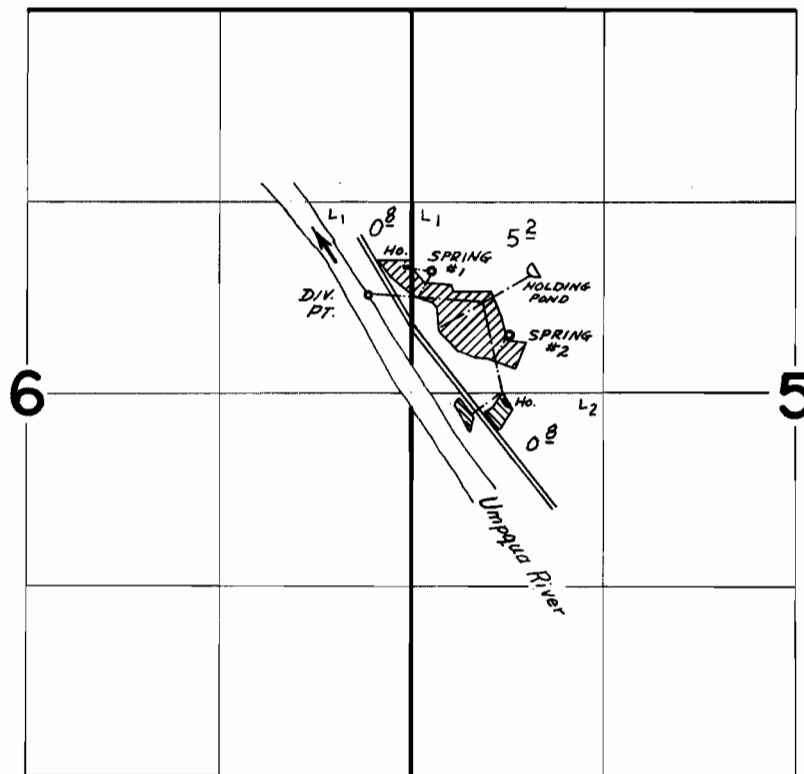




T.26S., R.6W., W.M.



DIV. PTS. LOC: RIVER-1960'S & 300'W; SPR. 1-1800'S & 140'E; SPR. 2-2240'S & 670'E, ALL FROM NW COR. SEC. 5

-  UMPQUA RIVER & SPRING #1
-  UMPQUA RIVER & SPRINGS #1&2

FINAL PROOF SURVEY
UNDER

Application No. **48247** Permit No. **36229**
IN NAME OF

WM. P. SCALLON

Surveyed **NOV. 4** 1975, by **D. NORBY**