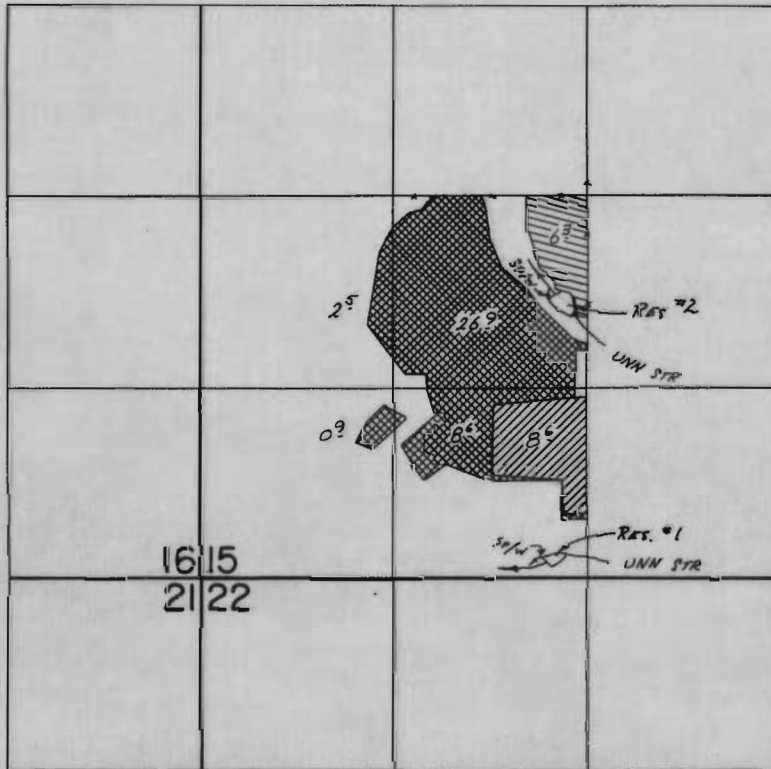





T. 7S. R. 1E. W.M.



RES. LOC. #2 RES 690'S & 210'W; #1 RES. 2540'S & 280'W
BOTH FROM CENTER SECTION 15.

-  S. RES ONLY SUPP
-  S. RES & UNN STR
-  N. RES & UNN STR.

FINAL PROOF SURVEY

UNDER

R-47631

R-5735

47632

35647

R-47633

R-5736

Application No. 47634 Permit No. 35648

IN NAME OF

PICADILLY FARMS

Surveyed April 12 1974, by T. J. PAUL