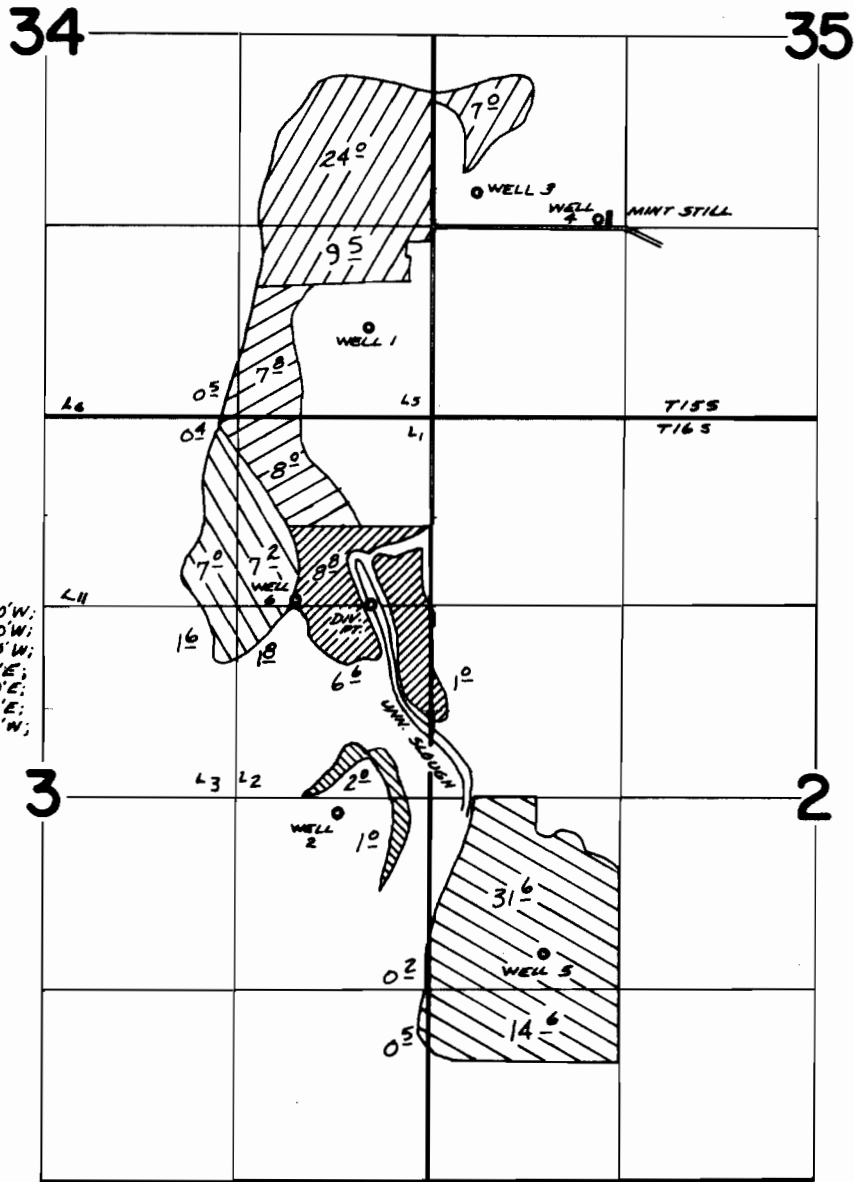








T.15&16S., R.4W., W.M.



D.W. PT. LOCATED: 12 90' S & 410' W;
 WELLS LOCATED: 1- 610' N & 430' W;
 2- 1780' S & 630' W;
 3- 1830' N & 300' E;
 4- 1350' N & 1120' E;
 5- 3680' S & 780' E;
 6- 1260' S & 920' W;
 ALL FROM NE COR. SEC. 3.

-  Unn. Slough
Per. 36152
-  Well No. 1
Per. G-5011
-  Well No. 2
Per. G-5012
-  Well No. 3
Per. G-5013
-  Well No. 5
Per. G-5015
-  Well No. 6
Per. G-5016

FINAL PROOF SURVEY UNDER

Application No. 49043	G-5747	Permit No. 36152	G-5013
G-5745	G-5748	G-5011	G-5014
G-5746	G-5749	G-5012	G-5015
	G-5750		G-5016

IN NAME OF

KENDALL S. AND SHARON K. SMITH

Surveyed Aug. 7, 1974, by D.M. Norby