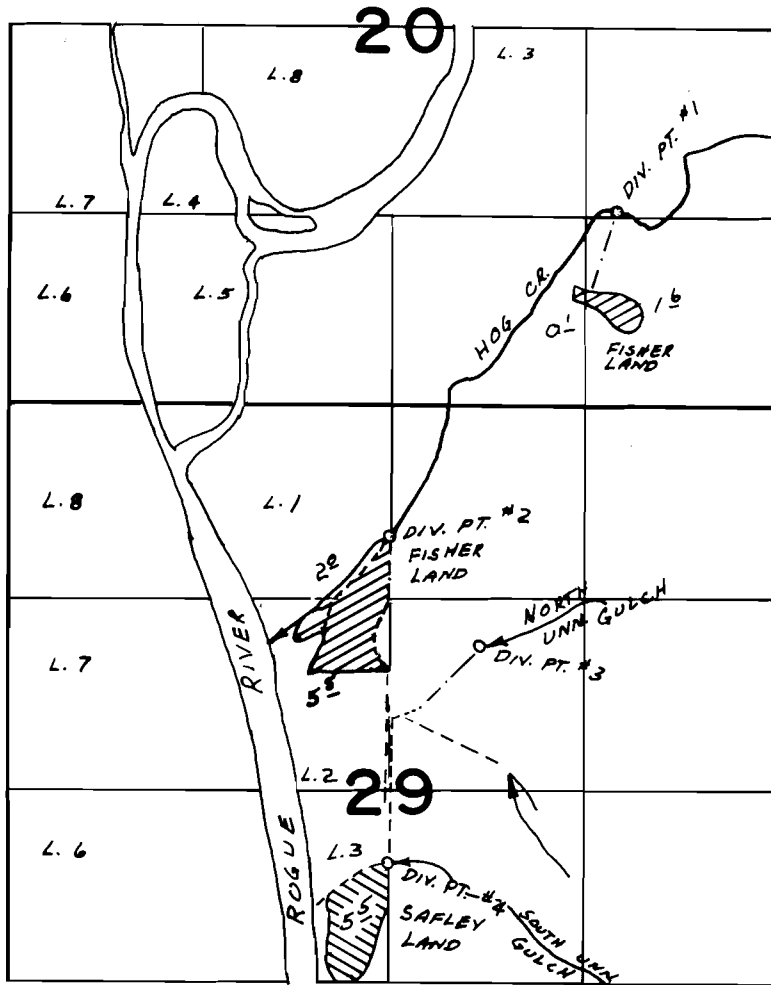




# T.35S. R.1W. W.M.



-  UNN. GULCHES
-  HOG CR.

DIV. PT. LOC.: 1- 1340' N. & 1540' E.; 2- 890' S.; 3- 1640' S. & 620' E.; 4- 3130' S. & 50' W.; ALL FROM THE N. 1/4 CORNER, SECTION 29.

## FINAL PROOF SURVEY UNDER

Application No. 40832... Permit No. 30420...  
 IN NAME OF  
 ROBERT & TESSIE FISHER  
 WAYNE H. & BERTHA O.; GORDON W. & JANIS J. SAFLEY

Surveyed APR. 25. 1975. by L.H. NUNN.....  
 DEC. 3 1976 D. HENDRIX