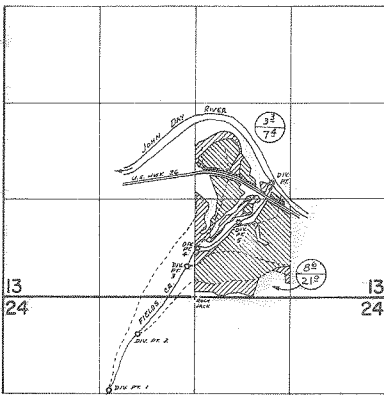






T.13S., R.28E., W.M.



DIV PTS. LOC: FIELDS CR. - 1 - 1270 S & 1170' W;  
 2 - 200 S & 780' W; 3 - 410' N & 100' W;  
 4 - 660' N & 40' E; 5 - 1030' N & 600' E;  
 JOHN DAY RIVER - 1060' N & 1060' E ALL  
 FROM S 1/4 COR. SEC. 13.

 PRIMARY FROM FIELDS CR.  
 SUPPLEMENTAL FROM JOHN DAY R.   
 SUPPLEMENTAL FROM JOHN DAY R.

**FINAL PROOF SURVEY**  
 UNDER

Application No. 42529 Permit No. 31781  
 IN NAME OF

SMOKEY M. OVERTON

Surveyed June 20 1975 by D. Norby