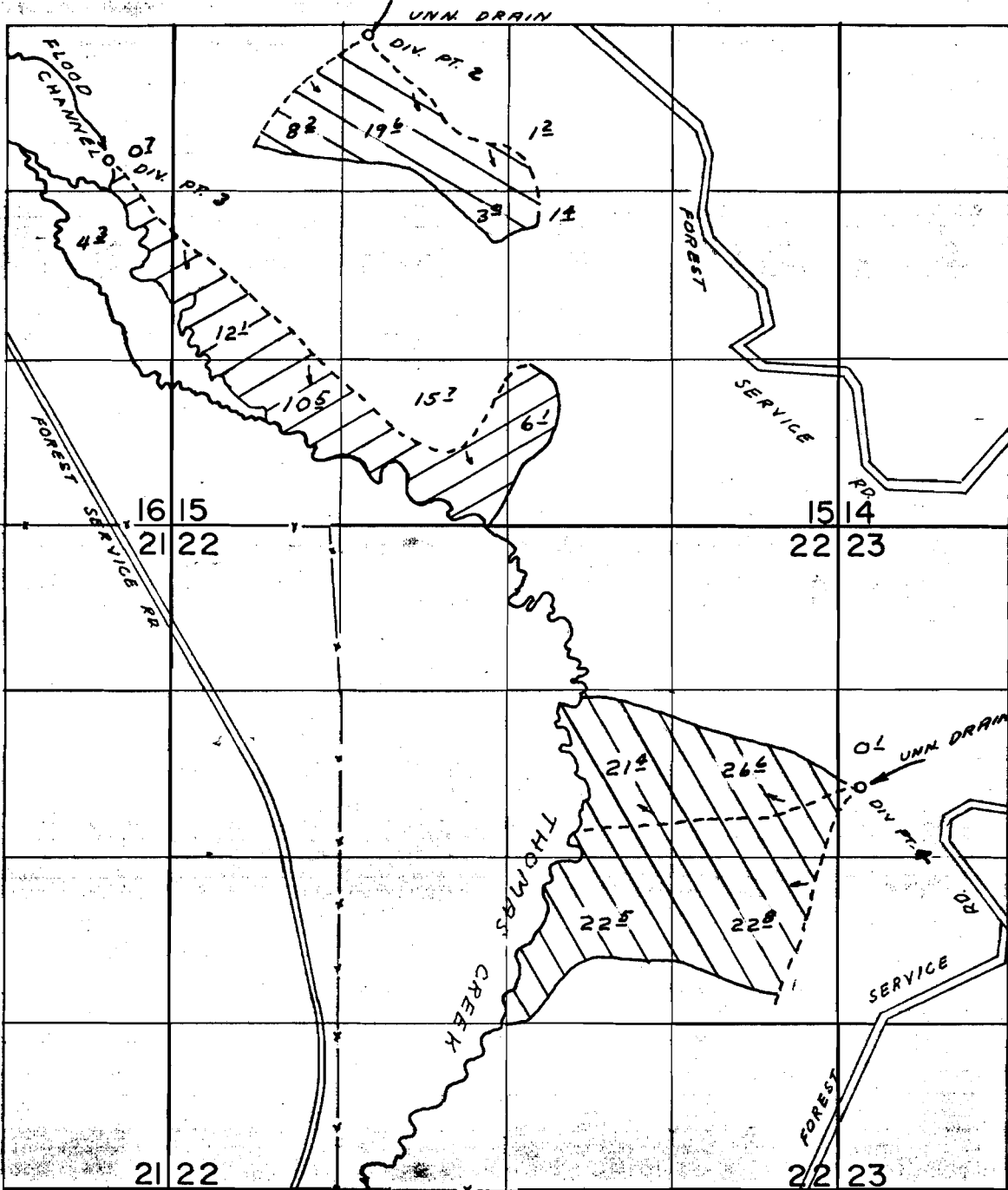





# T.37S. R.18E. W.M.



-  DIV. PT. 2 UNNAMED DRAIN
-  DIV. PT. 3 FLOOD CHANNEL THOMAS CR.
-  DIV. PT. 4 UNNAMED DRAIN

DIV. PT. LOC., 2- 9150' N. & 180' E., 3- 8140' N. & 1840' W., 4- 3220' N. & 4110' E.

ALL FROM SW COR. SE 1/4, SW 1/4, SEC. 22

## FINAL PROOF SURVEY UNDER

APPLICATION NO. 44488 PERMIT NO. 33272

IN NAME OF  
LEAVITT LIVESTOCK CO.

SURVEYED JUL. 15, 1975, BY L.H. NUNN