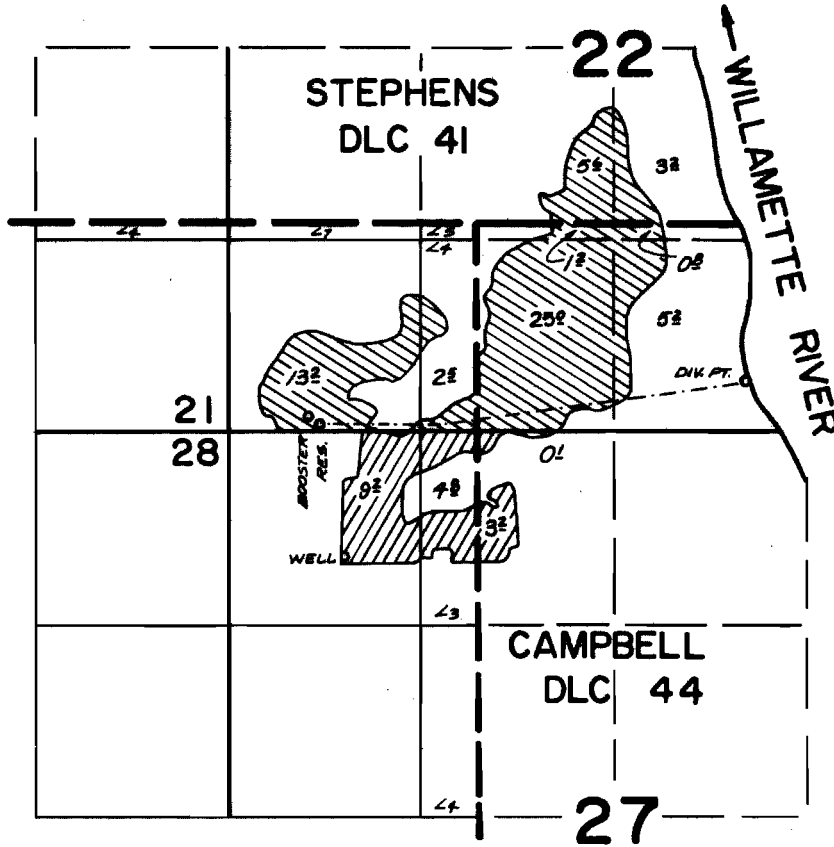




T. 1 S. R. 1 E. W. 1 M.



WELL LOCATED, 860'S. & 800'E. FROM N.W. COR. SEC. 27
 DIV. PT. LOCATED, 340' N. & 3540' E. FROM S.W. COR. SEC. 22

FINAL PROOF SURVEY UNDER

G 4645 G 4370 
 Application No. 45473 Permit No. 33934 
 IN NAME OF

RIVERVIEW CEMETERY ASSOCIATION

Surveyed JULY 7 1975, by R.G. MUCKEN