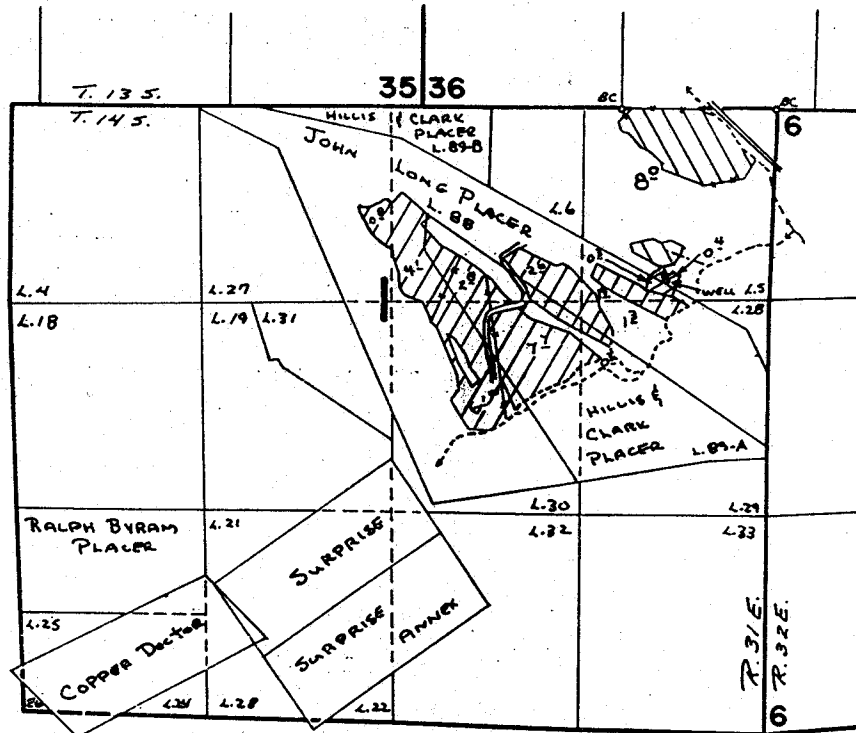





K-37001
~~C-44938~~
 C-44938

T.14S.,R.31E.,W.M.



-  - LAND COVERED BY A* 38959
-  - LAND COVERED BY A* G-5300
-  - LAND COVERED BY A* 49358

WELL LOC: 1160' S & 120' W FROM NE Cor. Sec. 1.
 BIG DOG CR. DIV: 3590' S AND 5940' E } FROM NE Cor SEC-7 T.14S.,R.31E.,W.M.
 LITTLE PINE CR. DIV: 330' S AND 100' W }
 SEE FILE # 38157 FOR MAP LOCATING BIG DOG & L. PINE DIV PTS.

FINAL PROOF SURVEY
 UNDER

Application No. **38959** Permit No. **29034**
G-5300 **G-5131**
49358 **37001** — C-44938
 IN NAME OF

ROBIN & EILEEN A. SHEEDY

Surveyed **AUG. 27**, 19**75**, by **L. Tol.**